


INDEX SCHEDULE
OF
THE NEW YORK, NEW HAVEN AND HARTFORD
AND
CENTRAL NEW ENGLAND LINES
SHOWING
VALUATION SECTIONS AND SUB SECTIONS
TO BE USED IN CONNECTION WITH
FEDERAL VALUATION OF STEAM RAILROADS
AND EXTENSIONS, IMPROVEMENTS AND CHANGES THEREON.

JUNE 30, 1915.


VALUATION ENGINEER.

MILE SEC MILE SUB	SECTION LIMITS		MAPS AND MAP NUMBERS		BASE LINE STATIONS	
	FROM	TO	PRIMARY	SUPPLEMENTAL	FROM	TO
1	ATLANTIC AVE., SUMMER ST.	DORCHESTER AVE., FT. PT. CHANNEL	S.T. I.	S.L. I, S.L. I-X.		
2	SO. TERML. (N.Y.N.H.&H.R.R.)	NO. TERML. (B.&M.R.R.)	A-D INCL.	NONE		
3	ISLAND (DETACHED)					
3	50 BOSTON SWITCH	MASSACHUSETTS LINE	1.1	NONE	280 + 87.98	305 + 13.17
3	51 EAST PROVIDENCE	MASSACHUSETTS LINE	1-4 INCL.	NONE	123 + 00.00	300 + 82.34
3	10 RHODE ISLAND LINE (RUMFORD)	EAST JUNCTION	4-6 INCL.	NONE	300 + 82.34	439 + 94.68
3	11 EAST JUNCTION	ATTLEBORO	5-8 INCL.	8-X	472 + 34.13	630 + 00.00
3	12 ATTLEBORO	MANSFIELD	8-15 INCL.	NONE	630 + 00.00	1000 + 00.00
3	13 MANSFIELD	CANTON JUNCTION	15-24 INCL.	NONE	1000 + 00.00	1492 + 65.45
3	14 CANTON JUNCTION	READVILLE TRANSFER	25-29 INCL.	NONE	1492 + 65.45	1737 + 00.00
3	15 READVILLE TRANSFER	FOREST HILLS	29-37	S.L. 30.1, S.L. 32.1	1737 + 00.00	1999 + 68.18
3	16 FOREST HILLS	BACK BAY	37-40 ¹ / ₂	37X, 37 ¹ / ₂ IX, 38IX, 39IX, 40IX, 40 ¹ / ₂ IX	1999 + 68.18	2216 + 50.00
3	17 BACK BAY	BOSTON TERMINAL	ST. 41.1, 41 ¹ / ₂ .1	S.L. 41.1, 41 ¹ / ₂ .1, 41.1X.	2216 + 50.00	2265 + 60±
3	18 READVILLE	DEDHAM	1	NONE	49 + 31.80	102 + 00.00
3	19 FOREST HILLS	WEST ROXBURY	1-3 INCL.	NONE	15 + 64.40	148 + 92.61
3	20 WEST ROXBURY	DEDHAM	3-6 INCL.	5-X	148 + 92.61	289 + 06.30
3	21 R.I. LINE (PLEASANT VIEW)	EAST JUNCTION	1.1, 2-5 INCL.	NONE	305 + 13.17	499 + 16.62
3	22 CANTON JUNCTION	STOUGHTON	1-4 INCL.	NONE	10 + 63.00	217 + 56.76

VAL SEC		SECTION LIMITS		MAPS AND MAP NUMBERS		BASE LINE STATIONS	
MAIN SUB		FROM	TO	PRIMARY	SUPPLEMENTAL	FROM	TO
4	10	BOSTON FREIGHT TERMINAL	SOUTH BAY JUNCTION	ST. 1, 2, 3, 1A, 4, 1	SL. 1, 2, 1-X, 3, 1		100 + 14 ±
4	11	SOUTH BAY JUNCTION	READVILLE	4, 5-11.3 INCL.	5-X, 9-X, 11-X.	100 + 14 ±	470 + 77.93
4	12	READVILLE	ISLINGTON	12-14 INCL.	NONE	543 + 00.00	664 + 05.97
4	13	DEDHAM	ISLINGTON	1-2 INCL.	NONE	289 + 06.30	88 + 00.00
4	14	ISLINGTON	NORWOOD CENTRAL	14-17 INCL.	NONE	664 + 05.97	822 + 15.96
4	15	NORWOOD CENTRAL	WALPOLE	17-20 INCL.	20-X	822 + 15.96	1018 + 47.95
4	16	WALPOLE	FRANKLIN JUNCTION	21-29 INCL.	NONE	1018 + 47.95	1470 + 00.00
4	17	FRANKLIN JUNCTION	WOONSOCKET JUNCTION	29-36 INCL.	NONE	1470 + 00.00	1841 + 22.75
4	18	WOONSOCKET JUNCTION	BLACKSTONE	36-37 INCL.	NONE	1841 + 22.75	1911 + 34.58
4	19	BLACKSTONE	DOUGLAS JUNCTION	37-51 INCL.	NONE	1911 + 34.58	2640 + 00.00
4	20	DOUGLAS JUNCTION	CONNECTICUT STATE LINE	51-53 INCL.	NONE	2640 + 00.00	2748 + 40.40
4	21	CONNECTICUT STATE LINE	WEBSTER	4-11, 11-11.3 INCL.	NONE	102 + 52.88	347 + 97.13
4	22	WEBSTER	CONNECTICUT STATE LINE	14-16 INCL.	NONE	347 + 97.13	411 + 81.46
4	23	CONNECTICUT STATE LINE	SOUTHBRIDGE	23-35 INCL.	A.	591 + 87.00	923 + 83.08
4	24	BOSTON PASS TERM	SOUTH BAY JUNCTION	ABOLISHED	MERGED WITH 4 SUB 10		
4	25	DEDHAM 'Y'		ABOLISHED	MERGED WITH 4 SUB 13.		
4	26	WEST ROXBURY	NEEDHAM JUNCTION	1-4 INCL.	NONE	13 + 06.42	205 + 00.00
4	27	NEWTON HIGHLANDS (COOK ST.)	NEEDHAM JUNCTION	1-4 INCL.	NONE	282 + 10.00	469 + 98.10
4	28	NEEDHAM JUNCTION	MEDFIELD JUNCTION	4-11 INCL.	NONE	469 + 98.10	860 + 00.00
4	29	MEDFIELD JUNCTION	BELLINGHAM JUNCTION	11-22 INCL.	NONE	860 + 00.00	1430 + 00.00
4	30	BELLINGHAM JUNCTION	WOONSOCKET JUNCTION	22-27 INCL.	NONE	1430 + 00.00	1695 + 04.80
4	31	WOONSOCKET JUNCTION	R.I. STATE LINE	28	NONE	1710 + 00.00	1739 + 40 ±
4	32	FRANKLIN	BELLINGHAM JUNCTION	1-5 INCL.	NONE	10 + 00.00	238 + 20.46
4	33	BELLINGHAM JUNCTION	ASHLAND	5-20 INCL.	NONE	257 + 75.52	1049 + 02.33
4	34	FRANKLIN	R.I. LINE (WEST WRENTHAM)	1-5 INCL.	NONE	30 + 87.56	239 + 12.00
4	35	ADAMSDALE IN MASSACHUSETTS	ADAMSDALE	10-12 INCL.	NONE	526 + 92.64	632 + 20.00
4	50	MASS. LINE (W. WRENTHAM)	ADAMSDALE	5-10 INCL.	NONE	239 + 12.00	526 + 92.64
4	51	MASS. LINE (ADAMSDALE)	VALLEY FALLS	12-13 INCL.	NONE	632 + 20.00	712 + 10.92
4	52	MASS. STATE LINE	WOONSOCKET	28-29 INCL.	NONE	1739 + 40 ±	1773 + 75.60
4	60	EAST THOMPSON	BATES CROSSING (STATE LINE)	1-4 INCL.	NONE	10 + 00.00	102 + 52.88
4	61	STATE LINE TO STATE LINE	(QUINNEBAUG IN CONN.)	16-23 INCL.	NONE	411 + 81.46	591 + 87.00

VAL SEC		SECTION LIMITS		MAPS AND MAP NUMBERS		BASE LINE STATIONS	
MAIN SUB		FROM	TO	PRIMARY	SUPPLEMENTAL	FROM	TO
5	10	FORT POINT CHANNEL	SOUTH BAY	ST. 11	SL. 11, SL. 11X, A.		71 + 90 ±
5	11	SOUTH BAY	HARRISON SQUARE	2-4 INCL.	2-X, SL. 2A, SL. 2A-X.	71 + 90 ±	192 + 11.10
5	12	HARRISON SQUARE	NEPONSET	4-5 INCL.	5X, SL. 5A, SL. 5B.	192 + 11.10	240 + 00.00
5	13	NEPONSET	ATLANTIC	5-6 INCL.	6X.	240 + 00.00	296 + 18.28
5	14	ATLANTIC	BRAINTREE	6-10 INCL.	10X.	296 + 18.28	521 + 00.00
5	15	BRAINTREE	SOUTH BRAINTREE	10-12 INCL.	11X, 11A.	521 + 00.00	613 + 13.67
5	16	SOUTH BRAINTREE	NORTH ABINGTON	12-18 INCL.	NONE	613 + 13.67	920 + 00.00
5	17	NORTH ABINGTON	WHITMAN	18-21 INCL.	NONE	920 + 00.00	1100 + 00.00
5	18	WHITMAN	KINGSTON	21-33 INCL.	NONE	1100 + 00.00	1756 + 60.00
5	19	KINGSTON	PLYMOUTH	34-37 INCL.	NONE	1756 + 60.00	1970 + 40.00
5	20	WHITMAN	BRIDGEWATER JUNCTION	1-6 INCL.	NONE	12 + 25.00	316 + 80.00
5	22	NORTH ABINGTON	HANOVER	1-8 INCL.	NONE	18 + 06.00	414 ±
5	23	HARRISON SQUARE	SHAWMUT JUNCTION	1-3 INCL.	SL. 1-X.	9 + 14.90	118 + 30.39
5	24	NEPONSET	SHAWMUT JUNCTION	1-2 INCL.	2-X	9 + 58.00	80 + 00.00
5	25	SHAWMUT JUNCTION	MATTAPAN	2-4 INCL.	NONE	80 + 00.00	173 + 20 ±
5	26	ATLANTIC	BRAINTREE	1-5 INCL.	5-A	11 + 00.00	250 + 17.66
5	27	BRAINTREE	NANTASKET JUNCTION	1-8 INCL.	2-X	12 + 38.71	422 + 40.00
5	28	NANTASKET JUNCTION	KINGSTON	9-33 INCL.	NONE	422 + 40.00	1699 + 93.84
5	30	NANTASKET JUNCTION	PEMBERTON	1-7 INCL.	NONE	16 + 00.00	316 + 20 ±
5	31	SOUTH BRAINTREE	BRAINTREE HIGHLANDS	1-2 INCL.	NONE	11 + 01.99	74 + 96.29
5	32	BRAINTREE HIGHLANDS	MATFIELD	2-13 INCL.	SL. 8, SL. 9, SL. 9-X, SL. 10, SL. 10-X, SL. 11, SL. 11-X.	74 + 96.29	640 + 00.00
5	33	MATFIELD	WESTDALE	13-14 INCL.	NONE	640 + 00.00	715 + 38.41
5	34	WESTDALE	BRIDGEWATER JUNCTION	14-15 INCL.	NONE	715 + 38.41	755 + 87.77
5	35	BRIDGEWATER JUNCTION	MIDDLEBORO	15-23 INCL.	NONE	755 + 87.77	1206 + 00.00
5	36	MIDDLEBORO	MYRICKS	23-31 INCL.	24-X, 25-A	1206 + 00.00	1593 + 91.51
5	37	MYRICKS	SOMERSET JUNCTION	31-39 INCL.	NONE	1624 + 76.89	2020 + 42.55
5	38	SOMERSET JUNCTION	RHODE ISLAND LINE	39-45 INCL.	SL. 42, SL. 42-X, SL. 42-Y, SL. 43, SL. 43-X.	2020 + 42.55	150 + 10.03
5	39	PLYMOUTH	MIDDLEBORO	1-15 INCL.	NONE	14 + 65.00	780 + 19.00
5	40	MIDDLEBORO	MIDDLEBORO JUNCTION	1-8 INCL.	NONE	43 + 00.00	418 + 29.47
5	41	MATFIELD	EASTON	1-7 INCL.	NONE	24 + 35.00	338 + 58.20
5	42	BRAINTREE HIGHLANDS	STOUGHTON JUNCTION	1-8 INCL.	NONE	27 + 00.00	408 + 61.29
5	43	STOUGHTON	STOUGHTON JUNCTION	1-2 INCL.	NONE	217 + 56.76	295 + 00.00
5	44	STOUGHTON JUNCTION	EASTON	8-13 INCL.	NONE	408 + 61.29	655 + 00.00
5	45	EASTON	RAYNHAM	13-18 INCL.	NONE	655 + 00.00	950 + 40.00
5	46	RAYNHAM	WEIR JUNCTION	19-22 INCL.	NONE	950 + 40.00	1161 + 60.00
5	47	WEIR JUNCTION	SOMERSET JUNCTION	23-32 INCL.	25-A	1183 + 53.84	1658 + 00.00
5	50	MASSACHUSETTS LINE	NEWPORT	45-61 INCL.	48-A, 61-X.	150 + 10.03	986 ±

AL SEC		SECTION LIMITS		MAPS AND MAP NUMBERS		BASE LINE STATIONS	
MAIN SUB		FROM	TO	PRIMARY	SUPPLEMENTAL	FROM	TO
6	10	MIDDLEBORO	TREMONT	1-11 INCL.	NONE	22+ 32.64	573+ 00.00
6	11	TREMONT	BUZZARDS BAY	11-21 INCL.	21-A	573+ 00.00	1052+ 00.00
6	12	BUZZARDS BAY	YARMOUTH	21-42 INCL.	NONE	1052+ 00.00	2183+ 41.13
6	13	YARMOUTH	HYANNIS	1-5 INCL.	NONE	14+ 00.00	266+ 55±
6	14	YARMOUTH	HARWICH	42-52 INCL.	NONE	2183+ 41.13	2682+ 00.00
6	15	HARWICH	ORLEANS	52-61 INCL.	NONE	2682+ 00.00	3170+ 00.00
6	16	ORLEANS	WELLFLEET	61-73 INCL.	NONE	3170+ 00.00	3795+ 09.51
6	17	WELLFLEET	PROVINCETOWN	73-88 INCL.	NONE	3795+ 09.51	45+ 42.85
6	18	BUZZARDS BAY	WOODS HOLE	1-18 INCL.	NONE	34+ 08.46	930+ 54.00
7	10	MANSFIELD	ATTLEBORO JUNCTION	1-9 INCL.	NONE	9+ 49.71	472+ 40.00
7	11	ATTLEBORO JUNCTION	WHITTENTON JUNCTION	10	10-X	472+ 40.00	517+ 00.00
7	12	WHITTENTON JUNCTION	WEIR JUNCTION	10-12 INCL.	S.L.11, S.L.11-X, S.L.12, S.L.12-X.	517+ 00.00	626+ 63.79
7	13	TAUNTON	WEIR JUNCTION	ABOLISHED	MERGED WITH 7-12		
7	14	WEIR JUNCTION	MIDDLEBORO JUNCTION	12-14 INCL.	13-X	626+ 63.79	736+ 40.00
7	15	MIDDLEBORO JUNCTION	MYRICKS	15-17 INCL.	NONE	736+ 40.00	894+ 80.00
7	16	MYRICKS	MT. PLEASANT	18-30 INCL.	NONE	894+ 80.00	1551+ 50.58
7	17	MT. PLEASANT	NEW BEDFORD	30-33 INCL.	31-X, S.L.32, S.L.32-X, S.L.32-Y, 33-X	1551+ 50.58	70+ 81.46
7	18	MT. PLEASANT	WATUPPA	1-12 INCL.	NONE	23+ 78.44	587+ 95.60
7	19	FLINT VILLAGE	FALL RIVER	12, 13.	NONE	120+ 00.	0+ 00.
7	20	BRAYTON	FALL RIVER	81	81-X	371+ 95.74	402+ 25.68
7	21	RHODE ISLAND LINE	BRAYTON	3-8 INCL., 81	NONE	116+ 36±	371+ 95.74
7	22	WHITTENTON JUNCTION	RAYNHAM	1-3 INCL.	NONE	25+ 92.10	169+ 68.10
7	23	ATTLEBORO JUNCTION	ATTLEBORO	1-9 INCL.	NONE	40+ 00.00	436+ 75.67
7	24	FAIRHAVEN	TREMONT	1-15 INCL.	NONE	0+ 00.00	775+ 00.00
7	25	PRATTS JUNCTION	FITCHBURG	5-14 INCL.	NONE	328+ 84.51	812±
7	26	STERLING JUNCTION	PRATTS JUNCTION	1-5 INCL.	NONE	84+ 00.00	328+ 84.51
7	27	CLINTON	PRATTS JUNCTION	45-49 INCL.	NONE	2324+ 61.44	2566+ 74.50
7	28	MARLBORO JUNCTION	CLINTON	30-45 INCL.	NONE	1551+ 24.28	2324+ 61.44
7	29	FRAMINGHAM	MARLBORO JUNCTION	24-30 INCL.	NONE	1231+ 31.04	1551+ 24.28
7	30	SOUTH FRAMINGHAM	FRAMINGHAM	21-24 INCL.	NONE	1098+ 59.67	1231+ 31.04
7	31	MEDFIELD JUNCTION	SOUTH FRAMINGHAM	14-21 INCL.	NONE	720+ 00.00	1098+ 59.67
7	32	WALPOLE	MEDFIELD JUNCTION	9-14 INCL.	NONE	447+ 00.00	707+ 69.90
7	33	WALPOLE JUNCTION	WALPOLE	7-9 INCL.	NONE	340+ 00.00	430+ 70.32
7	34	MANSFIELD	WALPOLE JUNCTION	1-7 INCL.	NONE	4+ 30.00	340+ 00.00
7	35	LANCASTER MILLS	CLINTON	1-2 INCL.	NONE	17+ 00.00	76±
7	36	MARLBORO JUNCTION	MARLBORO	1-2 INCL.	NONE	11+ 49.21	76+ 46.12
7	37	REFORMATORY	SHERBORN	1	NONE	9+ 65.96	33+ 58.70
7	38	FRAMINGHAM	SOUTH SUDBURY	1-5 INCL.	NONE	12+ 00.00	253+ 81.13
7	39	SOUTH SUDBURY	CONCORD JUNCTION	5-12 INCL.	NONE	253+ 81.13	599+ 18.40
7	40	CONCORD JUNCTION	NORTH ACTON	12-16 INCL.	NONE	599+ 18.40	844+ 80.00
7	41	NORTH ACTON	LOWELL	17-27 INCL.	77-X	844+ 80.00	1380+

/AL SEC		SECTION LIMITS		MAPS AND MAP NUMBERS		BASE LINE STATIONS	
MAIN	SUB	FROM	TO	PRIMARY	SUPPLEMENTAL	FROM	TO
7	42	ADAMSDALE	WALPOLE JUNCTION	1-16 INCL.	4-A	13 + 68 95	660 + 00.00
7	43	WALPOLE JUNCTION	NORWOOD JUNCTION	16-22 INCL.	NONE	683 + 10 45	960 + 23.02
7	51	WARREN	MASSACHUSETTS LINE	1-3 INCL. 3!	NONE	12 + 70.	116 + 36 ±
8	10	HARWICH	CHATHAM	1-8 INCL.	NONE	18 + 47 36	379 + 19 2±
9	10	WESTFIELD	HOLYOKE	1-13 INCL.	NONE	1 + 40 ±	531 + 20 ±
10	00	SCATTERED OLD COLONY RR MASSACHUSETTS	LAND + PHYSICAL PROPERTY IN	VARIOUS			
11	00	SCATTERED NH NH+H RR PROPERTY IN MASSACHUSETTS.	LAND + PHYSICAL	VARIOUS			
30	00	SCATTERED OLD COLONY RR RHODE ISLAND.	LAND + PHYSICAL PROPERTY IN	VARIOUS			
31	50	WOOD RIVER JUNCTION	HOPE VALLEY	1-6 INCL.	NONE	4 + 55 70	302 ±
32	50	SMITH ST, PROVIDENCE	BOSTON SWITCH	ST. II-5! INCL.	S.L. II-S.L. 5.1	21 + 35.	280 + 87.98
33	00	SCATTERED PROVIDENCE+ IN RHODE ISLAND	WORCESTER RR LAND + PHYSICAL PROPERTY				
33	50	EAST PROVIDENCE	MASSACHUSETTS LINE	1-5 INCL.	NONE	83 + 20.32	320 ±
33	51	STATE LINE	VALLEY FALLS	6	NONE	347+	361 + 03.38
33	52	BOSTON SWITCH	VALLEY FALLS	1	NONE	281 + 10.50	303 + 00.00
33	53	VALLEY FALLS	MASS LINE <BLACKSTONE>	1-13 INCL.	2-X, 12-X.	303 + 00.00	934+
33	10	STATE LINE	STATE LINE	5	NONE		
33	11	R.I. LINE <BLACKSTONE>	SOUTH WORCESTER	14-37 INCL.	20-X	934+	2217 + 53.39
33	12	SOUTH WORCESTER	WORCESTER AND VIADUCT	38-40 INCL.	S.L. 38! S.L. 38! X, S.L. 39!	2217 + 53.39	79 + 20.00

NOTE:- VAL. SEC. 35.50 AND 35.51 INDICATE GEOGRAPHICAL LOCATION EMBRACING PROPERTY AT THE PROVIDENCE TERMINAL OWNED BY THE FOLLOWING CORPORATIONS:

VAL. SEC. NO.	CORPORATION	MAPS
V.3	BOSTON AND PROVIDENCE R. R.	1.1-3.1-4.1
V.32.50	{ PROVIDENCE AND WORCESTER R.R. } JOINT { BOSTON AND PROVIDENCE R.R. } OWNERSHIP	1.1
V.33	PROVIDENCE AND WORCESTER R.R.	1.1-3.1-4.1
V.36	NEW YORK NEW HAVEN AND HARTFORD R.R.	44.1-44.2-44.3-44.4

THE INVENTORY HAS BEEN MADE UNDER THE LATTER NUMBERS BUT THE PRELIMINARY DATA WAS COLLECTED UNDER NUMBER 35. FOR GOVERNMENT PURPOSES V.S. 35.50 AND V.S. 35.51 CAN BE IGNORED. THEY ARE NECESSARY FOR THE R.R.CO. RECORDS.

FEBRUARY 28, 1919.

VAL SEC	SECTION LIMITS		MAPS AND MAP NUMBERS		BASE LINE STATIONS		
	MAIN SUB	FROM	TO	PRIMARY	SUPPLEMENTAL	FROM	TO
34	00	SCATTERED PROVIDENCE, WARREN + BRISTOL R.R. LAND + PHYSICAL PROPERTY		VARIOUS			
34	50	EAST PROVIDENCE	FOX POINT	14, 15	S.L. 15		
34	51	WARREN	EAST PROVIDENCE	5-13 INCL, 14	S.L. 14	246 + 44.23	
34	52	BRISTOL WHARF	WARREN	1-5 INCL	5-X	0 + 00.00	246 + 44.23
35	50	ACORN ST.	SMITH ST.	44	S.L. 44, S.L. 44X	3246 + 14.57	13 + 79.48
35	51	PROVIDENCE STATION	E. PROVIDENCE (B&P, P&W CONN)	ST. 442-44.4 INCL	ST. 442X - S.L. 443, 44.4	13 + 79.48	123 + 00.00
36	50	CONNECTICUT LINE (WESTERLY)	WOOD RIVER JUNCTION	1-9 INCL	NONE	966 + 55	1441 + 75
36	51	WOOD RIVER JUNCTION	KINGSTON	10-18 INCL	10-A	1441 + 75	1875 + 94.97
36	52	KINGSTON	WICKFORD JUNCTION	18-25 INCL	23-A, 24-A	1875 + 94.97	2285 + 08.40
36	53	WICKFORD JUNCTION	SOUTH AUBURN	25-39 INCL	NONE	2285 + 08.40	2973 + 64.95
36	54	SOUTH AUBURN	ROGER WILLIAMS PARK	39-40 INCL	S.L. 39, S.L. 40	2973 + 64.95	3070 + 76.18
36	55	ROGER WILLIAMS PARK	DIKE ST.	40-43 INCL	42-X	3070 + 76.18	3189 + 43.23
36	56	DIKE ST.	ACORN ST.	43-44 INCL	S.L. 43, S.L. 43-X, S.L. 44	3189 + 43.23	3246 + 14.57
36	57	SOUTH PROVIDENCE BRANCH		1-3 INCL	NONE	14 + 99.09	136 ±
36	58	WICKFORD JUNCTION	WICKFORD LANDING	1-4 INCL	NONE	15 + 48.2	181 ±
37	50	PROVIDENCE	RIVER POINT	1-17 INCL	NONE	135 + 00.00	579 + 00.00
37	51	RIVER POINT	CONNECTICUT LINE	17-48 INCL	NONE	579 + 00.00	1391 + 69.92
37	52	SOUTH AUBURN	PONTIAC	1-4 INCL	NONE	10 + 56.70	209 + 48.24
37	53	PONTIAC	RIVER POINT	4-7 INCL	NONE	209 + 48.24	367 + 68.21
37	54	RIVER POINT	HOPE	7-10 INCL	NONE	367 + 68.21	512 ±
37	55	WOONSOCKET	HARRISVILLE	1-10 INCL	NONE	1797 + 52	2289 + 89.92
37	56	PROVIDENCE	HARRISVILLE	1-19 INCL	NONE	123 + 39	1114 + 29.04
37	57	HARRISVILLE	PASCOAG	19-21 INCL	NONE	1114 + 29.04	1217 + 45.04
37	58	PASCOAG	MASSACHUSETTS LINE	21-26 INCL	NONE	1217 + 45.04	1483 + 94.60
37	10	RHODE ISLAND LINE	DOUGLAS JUNCTION	26-28 INCL	NONE	1483 + 94.60	1555 + 00.00


VAL SEC		SECTION LIMITS		MAPS AND MAP NUMBERS		BASE LINE STATIONS	
MAIN	SUB	FROM	TO	PRIMARY	SUPPLEMENTAL	FROM	TO
38	00	SCATTERED NYNH+H RR LAND AND PHYSICAL PROPERTY IN RHODE ISLAND	AND PHYSICAL PROPERTY IN RHODE ISLAND	VARIOUS			
50		SCATTERED NORWICH+WORD MASSACHUSETTS AND	ESTER RR LAND AND PHYSICAL CONNECTICUT				
50	11	SOUTH WORCESTER	WEBSTER	AB, 11-32 I INCL.	NONE	79 + 20.00	823 + 79.4
50	12	WEBSTER	CONNECTICUT LINE	32.1-34.1, 35, 36.	NONE	823 + 79.45	941 + 25.9
50	60	MASSACHUSETTS LINE	MECHANICSVILLE	36-48, 49, 52	NONE	941 + 25.94	1280 + 13.0
50	61	PUTNAM	PLAINFIELD	53.1, 54-86	NONE	1398 + 75.	2266 + 00.0
50	62	PLAINFIELD	NORWICH	86-118 INCL.	NONE	2266 + 00.00	3112 + 57.4
50	63	NEW LONDON AND NORWICH NORWICH	ERN R.R. CONNECTION ALLYNS POINT	118-A.	NONE	0 + 00.00	34 + 32.7
50	63	ALLYNS POINT	GROTON	118 - 130 INCL. 130 - 142 INCL.	NONE NONE	3112 + 57.47 17 + 36.28	3417 + 36.28 346 + 00.0
51	60	FAIR HAVEN	EAST HAVEN	1-A, 2-A.		58 + 70.86	0 + 00.0
51	61	NEW HAVEN (QUINNIPIAC RIVER)	SAYBROOK JUNCTION	1-32 INCL.		129 + 70.	1749 + 68.3
51	62	SAYBROOK JUNCTION	NEW LONDON	32-49 INCL.	33-A, 48-A, S.L. 49, S.L. 49-X.	1749 + 68.33	2661 + 79.9
51	63	GROTON FERRY	POQUONNOCK JUNCTION	1-4 INCL.	NONE	0 + 00.00	182 + 95.0
51	63	POQUONNOCK JUNCTION	STONINGTON	54-62 INCL.	62-A.	226 + 79.31	698 + 29.16
51	64	STONINGTON WHARF	R.I. LINE (WESTERLY)	62-67 INCL.	63-A, 63-A-X.	698 + 29.16	966 + 55.0
51	65	NEW LONDON	GROTON	49-51 INCL.	50-X.	2661 + 79.93	82 + 63.4
51	66	GROTON	POQUONNOCK JUNCTION	51-53 INCL.	NONE	82 + 63.43	226 + 79.3
52	60	WEST RIVER (NEW HAVEN) NEW HAVEN TERMINAL AREA	EAST ST. (NEW HAVEN) AREA	60, ST. 61, ST. 62, A, B.	A-X, BB, ST. 61A, S.L. 61, S.L. 61A, S.L. 61 1/2, S.L. 61 1/2 X, S.L. 61 1/2 A, S.L. 62, S.L. 62-X, S.L. 62A, S.L. 62-B, S.L. 62 1/2, S.L. 62 1/2 X, S.L. 1-A, S.L. 1, S.L. 2, C, D, E.	3109 + 69.74 0 + 00.00	3183 + 74.71 - 68 + 80.
52	61	BELLE DOCK	QUINNIPIACK	FA, 1-5 INCL.		0 + 00.00	264 + 00.0
52	62	AIR LINE JUNCTION	MONTOWESE	F, G, H, I.	NONE		211 + 20.0
52	62	MANUFACTURERS STREET	RAILWAY	1-2 INCL.	NONE	0 + 00.00	79 + 59.2
52	63	FAIR HAVEN	NEW HAVEN	1-2 INCL.	NONE	58 + 70.86	140 + 40 ±
53	80	WOODLAWN	NEW ROCHELLE	1-5 INCL.	S.L. 1, S.L. 2, S.L. 2-X, S.L. 3.		200 + 33.2
53	81	NEW ROCHELLE	CONNECTICUT LINE	5-15 INCL.	S.L. 6, S.L. 6-X, S.L. 15, S.L. 15-X.	200 + 33.21	739 + 68 ±
53	60	NEW YORK LINE	STAMFORD	15-23 INCL.	S.L. 15, S.L. 15-X, S.L. 23.	739 + 68 ±	1147 + 97.5
53	61	STAMFORD	SOUTH NORWALK	23-31 INCL.	S.L. 23, 28-A, 30-X.	1147 + 97.55	1563 + 48.7
53	62	SOUTH NORWALK	BRIDGEPORT	31-45 INCL.	44-X, 45-X.	1563 + 48.75	2326 + 90.0
53	63	BRIDGEPORT	DEVON	45-50 INCL.	45-X, S.L. 46, 46-X.	2326 + 90.06	2581 + 00.0
53	64	DEVON	WEST RIVER (NEW HAVEN)	50-60 INCL.	56-A.	2581 + 00.00	3109 + 69.7
53	65	STAMFORD	NEW CANAAN	1-6 INCL.	NONE	13 + 20.76	326 + 00 ±
53	90	PROPERTY IN NEW YORK. (SCATTERED NYNH+H RR LAND AND PHYSICAL PROPERTY	(EAST RIVER DOCKS, NEW YORK CITY)				

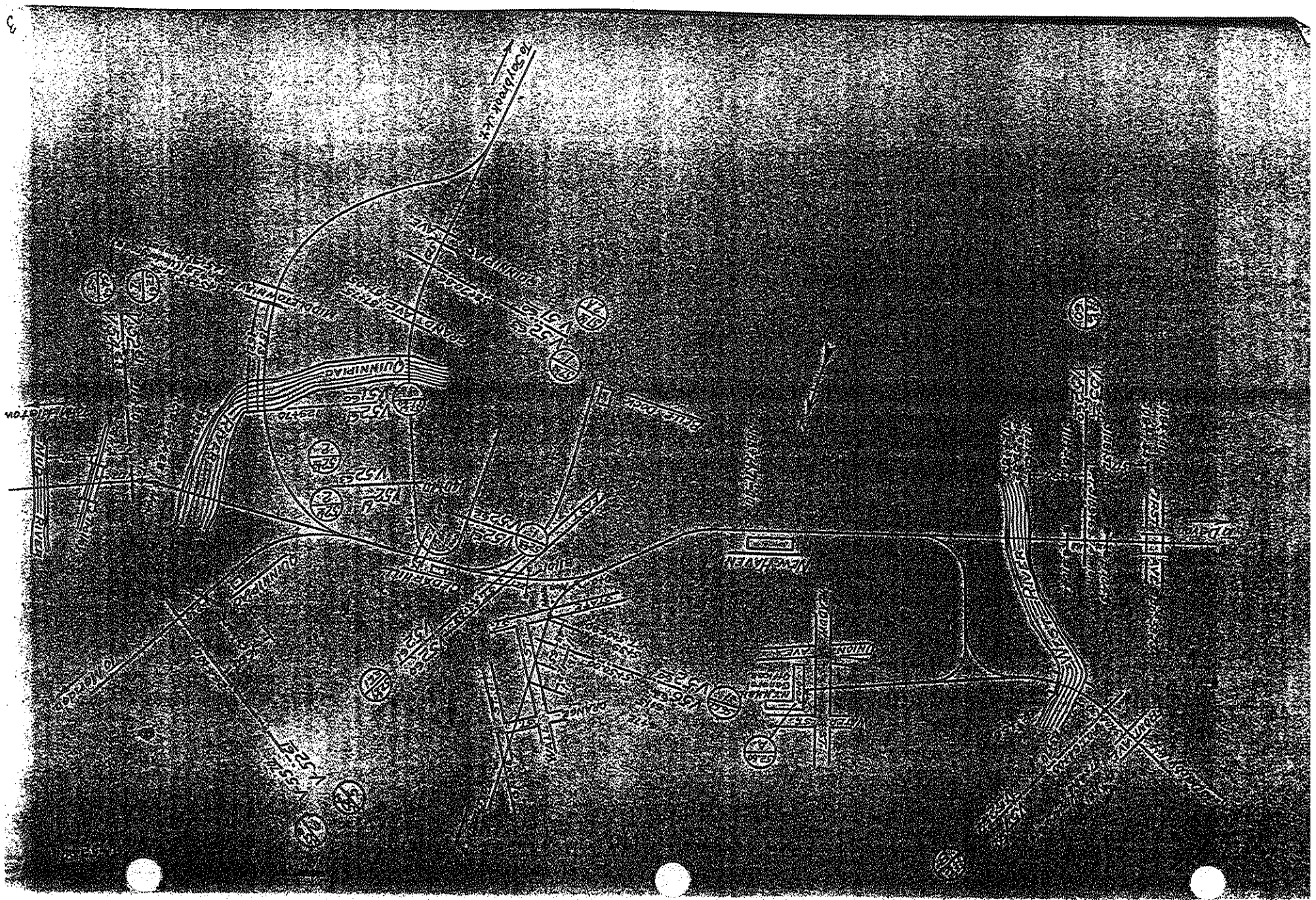
/AL SEC	SECTION LIMITS		MAPS AND MAP NUMBERS		BASE LINE STATIONS		
	MAIN SUB	FROM	TO	PRIMARY	SUPPLEMENTAL	FROM	TO
54	60	MASSACHUSETTS LINE	MECHANICSVILLE	1-7 INCL. 71	NONE	2748+ 40.40	3127+ 30.53
54	61	MECHANICSVILLE	PUTNAM	71, 72, 73, 74, 75, 10	NONE	3127+ 30.53	3254+ 00.00
54	62	PUTNAM	COLUMBIA JUNCTION	10-36 INCL.	NONE	3254+ 00.00	4603+ 33.96
54	63	MUD RIVER <NEW HAVEN>	MIDDLETOWN	5-23 INCL.	NONE	211+ 20.00	1173+ 05.50
54	64	MIDDLETOWN	AMSTON	23-42 INCL.	40-A	1173+ 05.50	1026+ 95.00
54	65	AMSTON	COLUMBIA JUNCTION	42-51 INCL.	NONE	1026+ 95.00	1495+ 01.45
54	66	COLCHESTER	AMSTON	1-4 INCL.	NONE	0+ 00.00	179+ 62.80
54	67	R.I. LINE <ONE CO>	PLAINFIELD	1-19 INCL.	15-A	1391+ 69.92	1871 ±
54	68	PLAINFIELD	WILLIMANTIC	19-64 INCL.	NONE	1872+ 15 ±	3072+ 79.50
54	69	COLUMBIA JUNCTION	VERNON	36-53 INCL.	NONE	4603+ 33.96	5542+ 02.19
54	70	VERNON	BURNSIDE	53-62 INCL.	NONE	5542+ 02.19	5972+ 37.12
54	71	BURNSIDE	HARTFORD	62-64 INCL.	NONE	5972+ 37.12	6125+ 28.12
54	72	WEST ST.	VERNON	2-5 INCL.	NONE	75+ 51.68	234+ 00.00
54	73	ROCKVILLE	WEST ST.	1-2 INCL.	NONE	0+ 00.00	75+ 51.68
54	74	MELROSE	WEST ST.	1-7 INCL.	NONE	11+ 01.32	369+ 61.91
54	75	MELROSE	EAST HARTFORD	16-29 INCL.	NONE	791+ 75.00	1491+ 05.85
54	76	MASSACHUSETTS LINE	MELROSE	9-15 INCL.	NONE	449+ 63.31	791+ 75.00
54	10	SPRINGFIELD	CONNECTICUT LINE	1-9 INCL.	NONE	1+ 50 ±	449+ 63.31
55	60	FENWICK	SAYBROOK JUNCTION	1-4 INCL.	NONE	0+ 00.00	154+ 47.70
55	61	SAYBROOK JUNCTION	MIDDLETOWN	4-31 INCL.	NONE	165+ 80.00	1599+ 33.80
55	62	MIDDLETOWN	STATE ST. <HARTFORD>	31-46 INCL.	31-X, 46-X.	1614+ 53.99	2394+ 00.00
55	63	MERIDEN	CHESHIRE	1-9 INCL.	NONE	0+ 00.00	36+ 00.00
55	64	CHESHIRE	WATERBURY	9-19 INCL.	NONE	43+ 05.59	434+ 10.00
55	65	MERIDEN	WESTFIELD	1-7 INCL.	NONE	449+ 66.56	999+ 11.60
55	66	WESTFIELD	CROMWELL	8-10 INCL.	1-A	0+ 00.00	348+ 05.74
55	67	WESTFIELD	MIDDLETOWN	7-10 INCL.	NONE	369+ 60.00	540+ 00.00
55	68	BERLIN	WESTFIELD	1-7 INCL.	NONE	546+ 89.60	576+ 50.00
55	69	BERLIN	NEW BRITAIN	1-3 INCL.	NONE	334+ 01.97	493+ 10.01
55	70	QUINNIPIACK	MERIDEN	6-20 INCL.	10-A, 19-A, 19-B.	9+ 64.80	334+ 01.97
55	71	MERIDEN	BERLIN	20-26 INCL.	NONE	12+ 21.20	118+ 89.27
55	72	BERLIN	HARTFORD	26-36 INCL.	20-A, 25-X.	260+ 00.00	1018+ 70.27
55	73	HARTFORD	WINDSOR LOCKS	38-49 INCL.	S.L. 36, S.L. 36-X.	1018+ 70.22	1350+ 39.61
55	74	WINDSOR LOCKS	MASS LINE <LONGMEADOW>	50-56 INCL.	NONE	1350+ 39.60	1887+
55	75	WINDSOR LOCKS	SUFFIELD	1-4 INCL.	NONE	1980+ 00.00	2586+ 20.00
55	76	WINDSOR LOCKS	HART. & CONN. WESTERN R.R.	1	NONE	2586+ 20.00	2919+ 36.6
55	10	CONN. LINE <LONGMEADOW>	SPRINGFIELD	56-62 INCL.	61-X.	18+ 90.45	208 ±
						0+ 00.00	210+ 46 ±
						2919+ 36.60	3229 ±

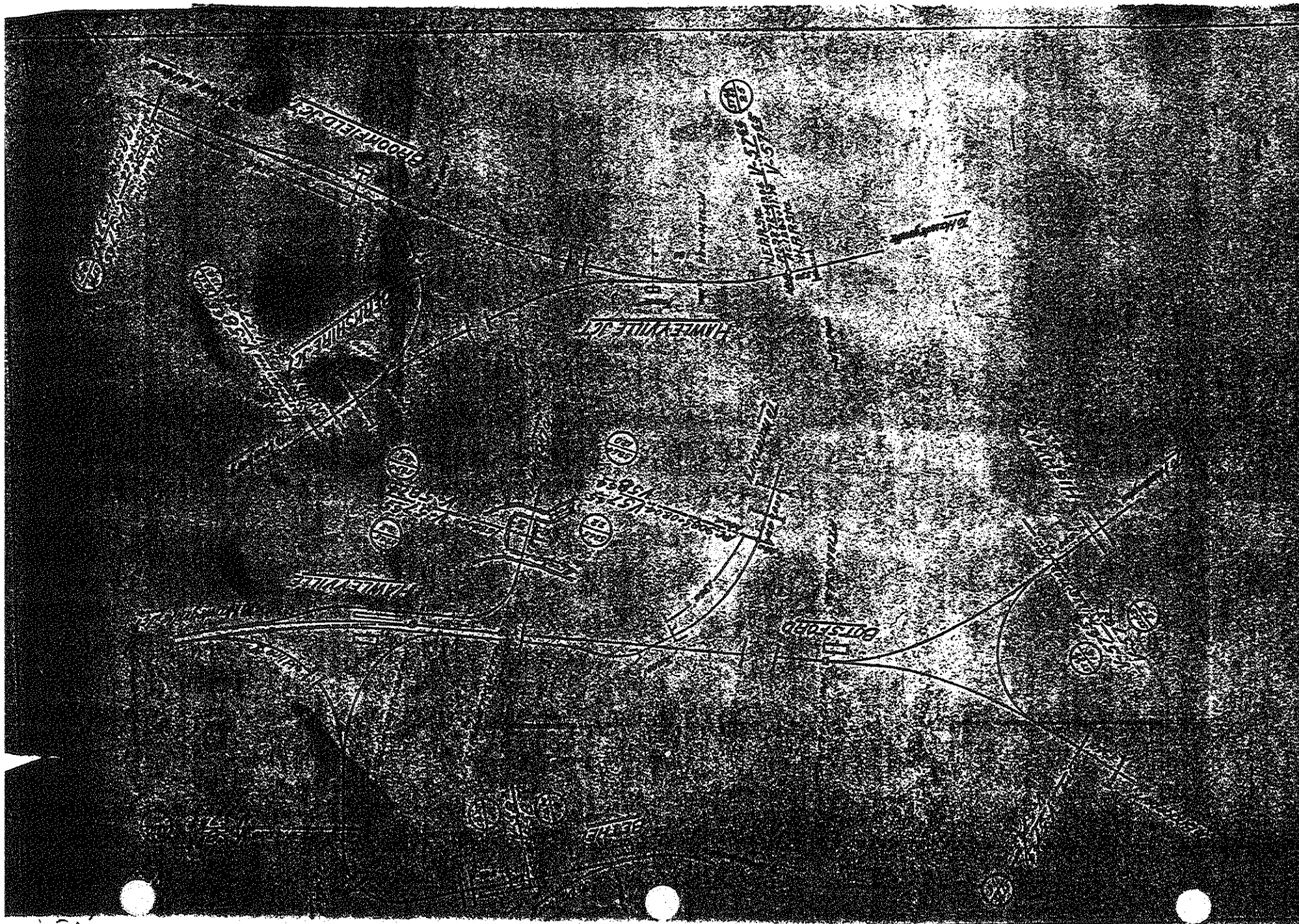
AL SEC		SECTION LIMITS		MAPS AND MAP NUMBERS		BASE LINE STATIONS	
AIN	SUB	FROM	TO	PRIMARY	SUPPLEMENTAL	FROM	TO
56	60	FARMINGTON	COLLINSVILLE	1-8 INCL.	NONE	30 + 03.17	402 + 78.66
56	61	COLLINSVILLE	NEW HARTFORD	8-16 INCL.	NONE	402 + 78.66	850 + 39.87
56	62	NEW HAVEN	CHESHIRE	1-16 INCL.	SL1, SL1-X, SL2, 5A, 6A, 7A, 8A.	5 + 50.00	835 + 00.00
56	63	CHESHIRE	PLAINVILLE	16-27 INCL.	NONE	835 + 00.00	1396 + 42.16
56	64	PLAINVILLE	FARMINGTON	27-31 INCL.	NONE	1396 + 42.16	223 + 02.99
56	65	FARMINGTON	SIMSBURY	32-44 INCL.	NONE	223 + 02.99	868 + 56.64
56	66	SIMSBURY	MASSACHUSETTS LINE	44-51 INCL.	NONE	868 + 56.64	1262 + 41.50
56	10	CONNECTICUT LINE	WESTFIELD	52-61 INCL.	53-X	1262 + 41.50	1745 + 60.34
56	11	WESTFIELD	NORTHAMPTON	61-76 INCL.	NONE	1745 + 60.34	2564 + 08.66
56	12	NORTHAMPTON	SOUTH DEERFIELD	76-89 INCL.	NONE	2564 + 08.66	648 + 50.62
56	13	SOUTH DEERFIELD	SHELBURNE JUNCTION	89-95 INCL.	NONE	648 + 50.62	973 ±
56	14	SOUTH DEERFIELD	TURNERS FALLS	1-10 INCL.	NONE	20 + 00.00	529 + 80 ±
56	15	NORTHAMPTON	WILLIAMSBURGH	1-7 INCL.	NONE	12 + 00.00	366 + 80 ±
57	60	WEST RIVER	DERBY JUNCTION	B, 3-9 INCL.	NONE	84 + 00.00	471 + 17.47
57	61	DERBY JUNCTION	ANSONIA	ABOLISHED	MERGED WITH 57SUB 71.		
57	62	DERBY JUNCTION	HUNTINGTON	11-15 INCL.	NONE	561 + 45.07	750 + 91.61
57	63	HUNTINGTON	BOTSFORD	15-24 INCL.	NONE	750 + 91.61	1235 + 99.42
57	64	BRIDGEPORT	BOTSFORD	1-15 INCL.	NONE	6 + 35.00	750 + 00.00
57	65	BOTSFORD	HAWLEYVILLE JUNCTION	15-25 INCL.	23-X	750 + 00.00	1283 + 11.76
57	66	HAWLEYVILLE JUNCTION	BROOKFIELD JUNCTION	25-27 INCL.	25-A, 25-B, 26-X	1283 + 11.76	1379 + 34.64
57	67	BROOKFIELD JUNCTION	NEW MILFORD	27-36 INCL.	NONE	1379 + 34.64	417 + 86.65
57	68	NEW MILFORD	MASS. LINE (CANAAN)	36-74 INCL.	68-A	417 + 76.82	1581 + 00.66
57	69	BROOKFIELD JUNCTION	BERKSHIRE JUNCTION	ABOLISHED	MERGED WITH 57 SUB 66.		
57	70	DEVON	DERBY JUNCTION	1-7 INCL.	NONE	-10 + 52.78	368 + 38.98
57	71	DERBY JUNCTION	WATERBURY	7-29 INCL.	9X, 10A, 11X, 22X, SL 27, SL 27X, SL 28, SL 28X	368 + 38.98	1531 + 20.00
57	72	WATERBURY	WINSTED	30-56 INCL.	NONE	1531 + 20.00	2952 ±
57	73	WATERBURY	WATERTOWN	1-5 INCL.	NONE	6 + 97.51	233 + 92.30
57	10	CONN. LINE (CANAAN)	VAN DEUSENVILLE	74-89 INCL.	SL 85, A.	0 + 00.00	765 + 00.00
57	11	VAN DEUSENVILLE	STATE LINE (N.Y.)	1-10 INCL.	NONE	16 + 79.07	504 + 60 ±
57	12	VAN DEUSENVILLE	PITTSFIELD	89-110 INCL.	NONE	765 + 00.00	1909 + 50 ±

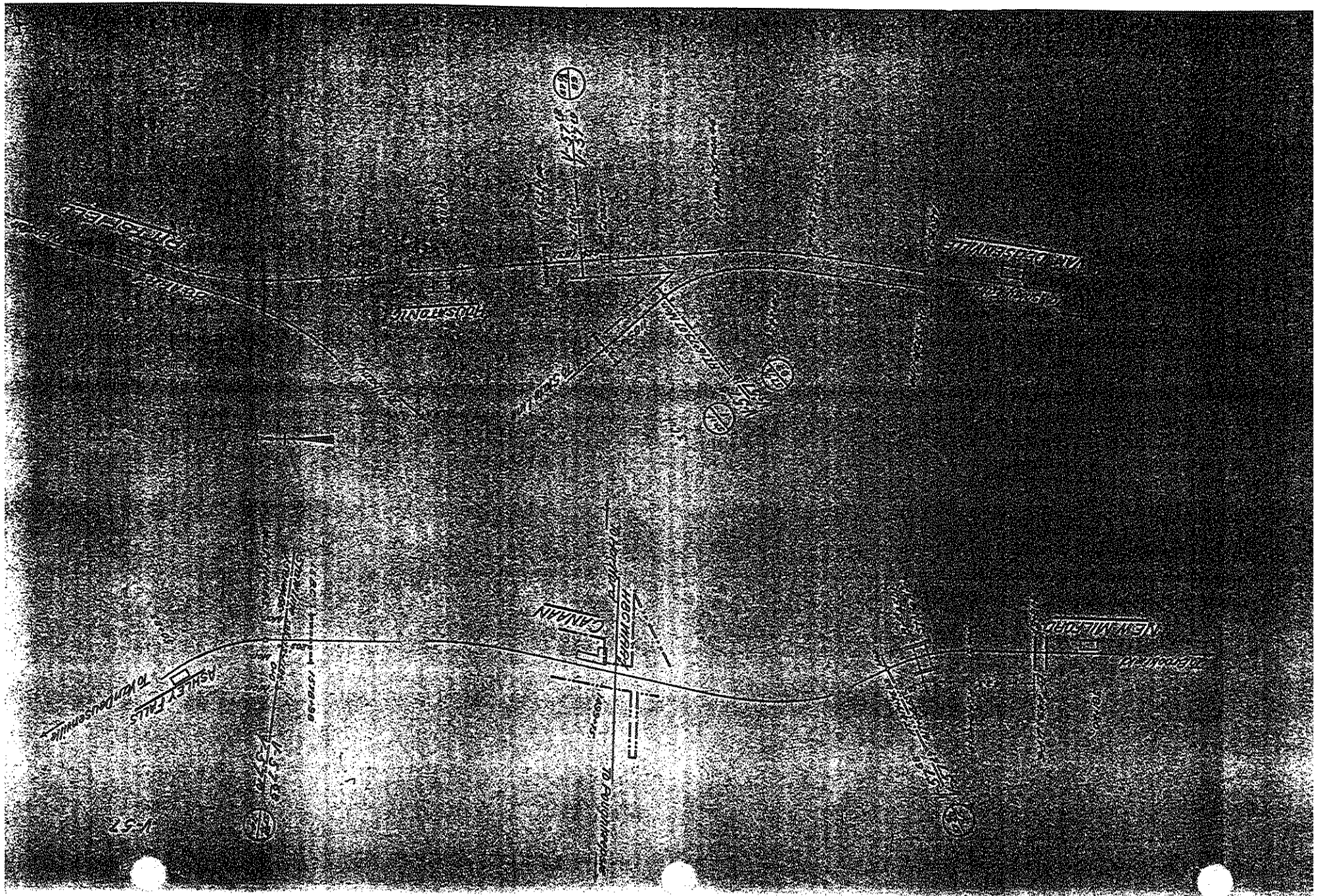
MILE SEC	SECTION LIMITS		MAPS AND MAP NUMBERS		BASE LINE STATIONS	
	FROM	TO	PRIMARY	SUPPLEMENTAL	FROM	TO
58 60	HARTFORD TERMINAL		64, 37, 36, 38, 47, 46.	37 1/2, ST. 37, S.L. 37, S.L. 37X, S.L. 36, S.L. 36X, S.L. 47, S.L. 47X, S.L. 46X.	6125 + 28.12	6211 + 85.00
58 61	NEWINGTON	NEW BRITAIN	72-74 INCL.	NONE	6497 + 20.00	6654 + 78.00
58 62	NEW BRITAIN	PLAINVILLE	75-79 INCL.	75-X.	6654 + 78.00	6906 + 06.00
58 63	PLAINVILLE	EAST WATERVILLE	80-95 INCL.	88-A.	6924 + 50.00	7730 + 00.00
58 64	WATERBURY	TUNNEL JUNCTION	101-120 INCL.	NONE	8024 + 00.00	9085 + 08.04
58 65	BERKSHIRE JUNCTION	DANBURY	126-128 INCL.	NONE	9370 + 00.00	9502 + 40.00
58 66	DANBURY JUNCTION		129	129-X.	9502 + 40.00	9558 + 41.64
58 67	DANBURY	N.Y. LINE <MILL PLAIN>	130-135 INCL.	NONE	9558 + 41.64	9832 + 26.46
58 68	SOUTH NORWALK	WILSONS POINT	1-3 INCL.	NONE	6 + 96.80	124 + 00.00
58 69	BRANCHVILLE	SOUTH NORWALK	11-24 INCL.	24-X	559 + 05.08	1244 + 67.95
58 70	BETHEL	BRANCHVILLE	3-11 INCL.	NONE	150 + 34.10	559 + 05.08
58 71	DANBURY	BETHEL	1-3 INCL.	NONE	34 + 59.26	150 + 34.10
58 72	BRANCHVILLE	RIDGEFIELD	1-4 INCL.	NONE	11 + 54.60	
58 73	BETHEL	HAWLEYVILLE	1-6 INCL.	NONE	6 + 93.00	291 + 55.30
58 74	LITCHFIELD	HAWLEYVILLE	1-32 INCL.	NONE	0 + 00.00	1688 + 00.00
58 80	CONN. LINE <MILL PLAIN>	BREWSTER	135-139 INCL.	NONE	9832 + 26.46	10053 + 00.00
58 81	BREWSTER	TOWNERS	139-145 INCL.	NONE	10053 + 00.00	10369 + 91.10
58 82	TOWNERS	HOPEWELL JUNCTION	145-163 INCL.	NONE	10369 + 91.10	11340 + 22.35
58 83	WICOPEE JUNCTION	BEACON <FISHKILL LDG>	1-2 INCL.	NONE	11932 + 50 ±	12013 ±
59 60	HARTFORD	TARIFFVILLE	1-11 INCL.	NONE	0 - 35.	550 + 80.00
59 61	TARIFFVILLE	SIMSBURY	12-15 INCL.	NONE	580 + 80.00	792 + 00.00
59 62	SIMSBURY	PINE MEADOW	16-29 INCL., 23 1/2.	NONE	792 + 00.00	1490 + 86.88
59 63	PINE MEADOW	WINSTED	29-36 INCL.	NONE	1490 + 86.88	1883 + 41.42
59 64	WINSTED	CANAAN	36-55 INCL.	41-A.	1883 + 41.42	2893 + 90.71
59 65	CANAAN	STATE LINE <N.Y.>	55-68 INCL.	NONE	2893 + 90.71	3551 + 81.37
59 66	TARIFFVILLE	MASS. LINE <FREEMANS>	1-11 INCL.	NONE	14 + 18.40	535 + 72.90
SEE 60	EAST GRANBY	SUFFIELD <VIA LOOP>	1	NONE	0 + 00.00	221 + 77.4
59 10	CONN. LINE <FREEMANS>	AGAWAM JUNCTION	11-15 INCL.	NONE	535 + 72.90	758 + 15.00
59 80	STATE LINE	BOSTON CORNERS	1-7 1/2 INCL.	NONE	0 + 00.00	354 + 83.90
59 81	BOSTON CORNERS	SILVERNAILS	7 1/2 - 21 INCL.	NONE	354 + 83.90	1108 + 80.00
59 82	SILVER NAILS	RHINECLIFF	22-42 INCL.	NONE	1108 + 80.00	2207 + 05 ±

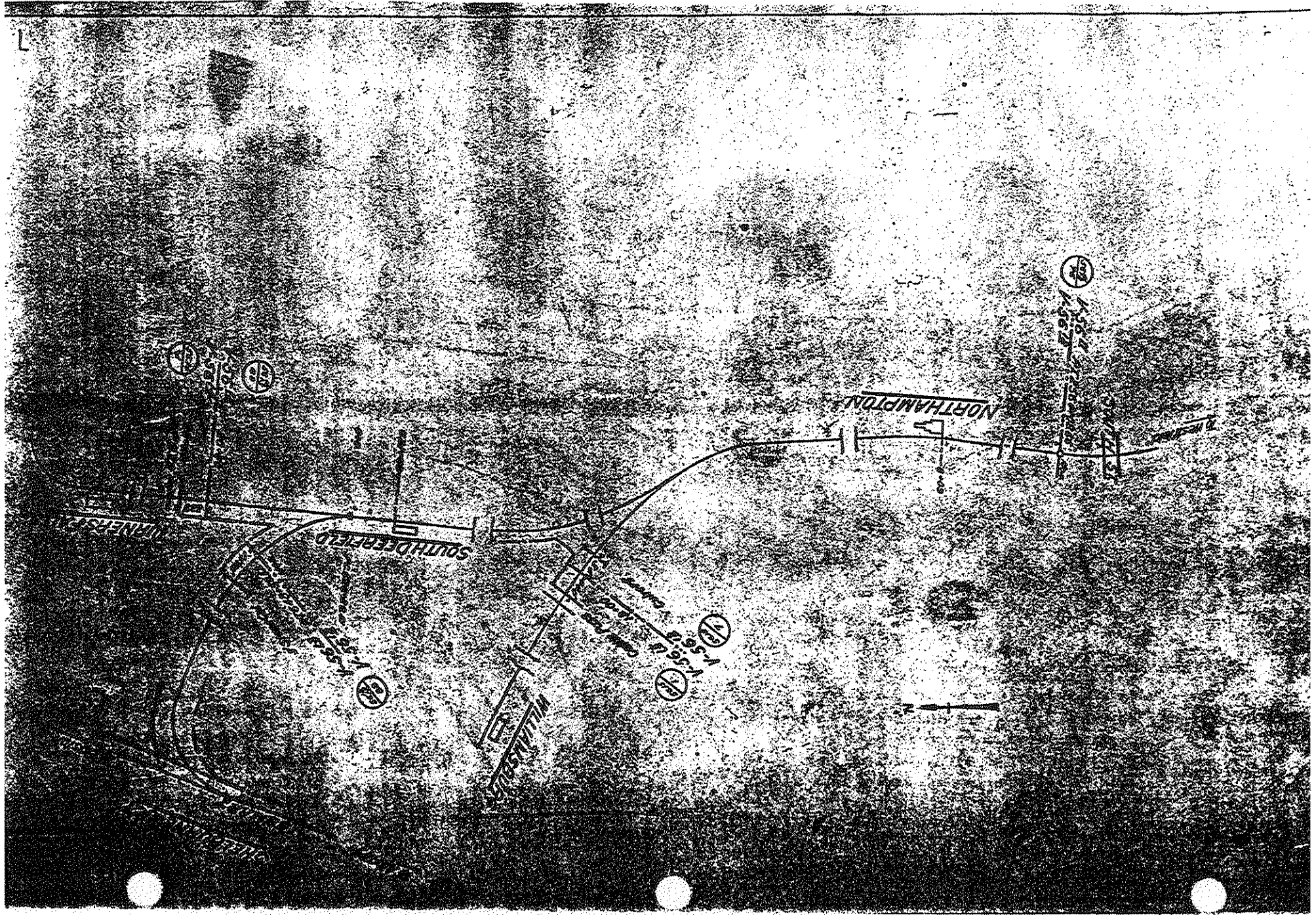
4L SEC	SECTION LIMITS		MAPS AND MAP NUMBERS		BASE LINE STATIONS		
	IN SUB	FROM	TO	PRIMARY	SUPPLEMENTAL	FROM	TO
0		CONNECTICUT - SCATTERED CNE RY LAND + PHYSICAL PROPERTY					
1		LAND + PHYSICAL PROPERTY IN CONNECTICUT - NYNH+HRR		VARIOUS.			
0	80	SILVERNAILS	PINE PLAINS JUNCTION	1-4 INCL.	NONE	3 + 00.±	194 + 02.20
0	81	PINE PLAINS JUNCTION	POUGHKEEPSIE	4-24 INCL.	NONE	194 + 02.20	1267 + 20.00
0	82	STISSING JUNCTION	POUGHKEEPSIE JUNCTION	18-37 INCL.	NONE	1214 + 40.00	2270 + 40.00
0	83	POUGHKEEPSIE JUNCTION	POUGHKEEPSIE	38-40 INCL.	NONE	2270 + 40.00	2428 + 80.00
0	84	POUGHKEEPSIE	LLOYD	41-44 INCL.	NONE	2428 + 80.00	2640 + 00.00
0	85	LLOYD	MAYBROOK	45-65 INCL.	64 A.	2640 + 00.00	3748 + 80.00
0	86	MAYBROOK	CAMPBELL HALL	66-68 INCL.	NONE	3748 + 80.00	3896 + 20.±
0	87	BDSTON CORNERS	PINE PLAINS JUNCTION	1-12 INCL.	NONE	362 + 60.00	950 + 40.00
0	88	WICOPPEE JUNCTION	DUTCHESS JUNCTION	38, 39.	39A.	2004 + 00.00	2046 + 00.±
0	89	HOPEWELL JUNCTION	WICOPPEE JUNCTION	27-38 INCL.	NONE	1416 + 00.00	2004 + 00.00
0	90	STISSING JUNCTION	HOPEWELL JUNCTION	1-27 INCL.	NONE	8 + 14.93	1395 + 00.00
0	91	PINE PLAINS JUNCTION	STISSING JUNCTION	13-17 INCL.	NONE	950 + 40.00	1214 + 40.00
0	92	STATE LINE	PINE PLAINS JUNCTION	1-16 INCL.	NONE	0 + 00.00	800 + 00.00
0	93	POUGHKEEPSIE JUNCTION	HOPEWELL JUNCTION	1-12 INCL.	NONE	18 + 40.19	645 + 00.±
1	80	HARLEM RIVER	OAK POINT YARD	1-2 INCL.	SL 1, SL 1X, SL 2, SL 2X	0 + 00.00	96 + 00.00
1	81	OAK POINT YARD	WESTCHESTER AVE.	2-5 INCL.	SL 2, SL 2X, 3A, SL 3, SL 3A, SL 4, SL 4X, SL 5, SL 5X	96 + 00.00	229 + 52.22
1	82	WESTCHESTER AVE.	NEW ROCHELLE	5-12 INCL.	SL 5, SL 5X, SL 6, SL 7, SL 7X, SL 7A, SL 8, SL 12, A, B.	229 + 57.22	598 + 15.20
1	90	SCATTERED HARLEM RIVER + PORT CHESTER RR LAND + PHYSICAL PROPERTY IN NEW YORK	(HARLEM RIVER AND EAST RIVER DOCK PROPERTY, NEW YORK CITY)				
2	60	PORTCHESTER TO DANBURY	<PORTION IN CONNECTICUT>				
2	80	PORTCHESTER TO DANBURY	<PORTION IN NEW YORK>				
A		KINGSTON	NARRAGANSETT PIER.	1-4 INCL.	NONE	0 + 0	444 + 50







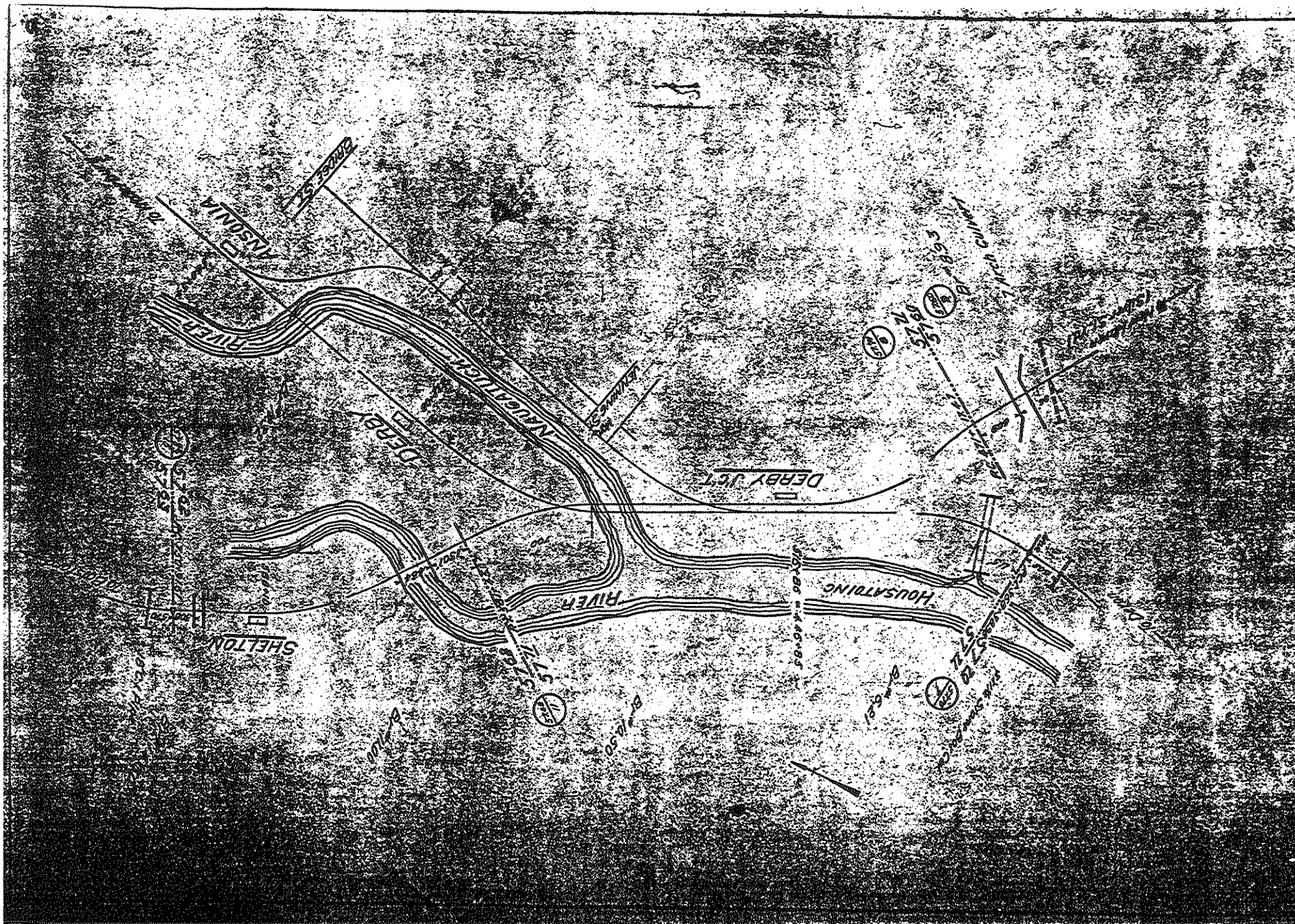













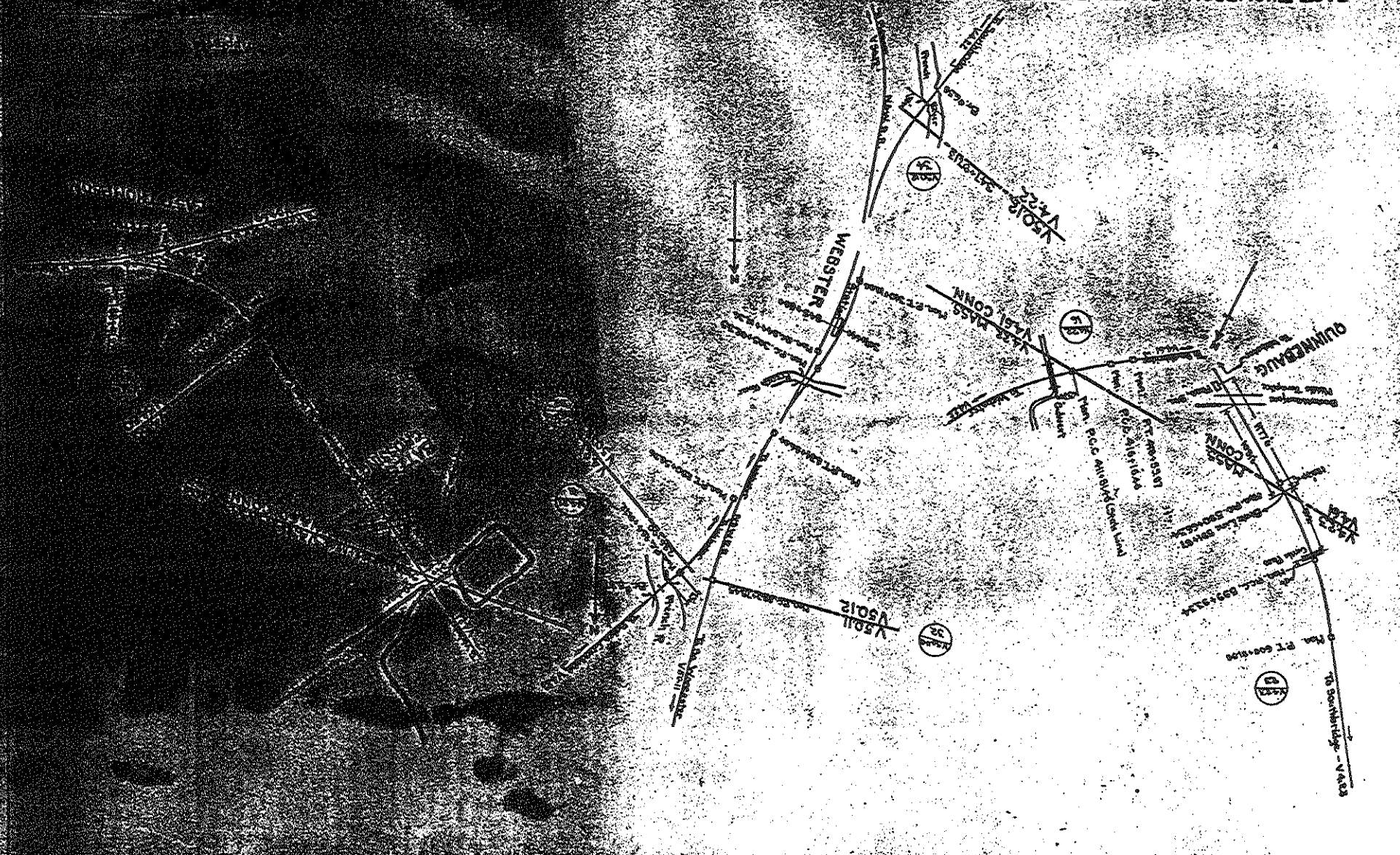








EAST THOMPSON - SOUTH BRIDGE



WEBSTER

QUINCYDALE

VIA 102 CONN

VIA 101 CONN

31

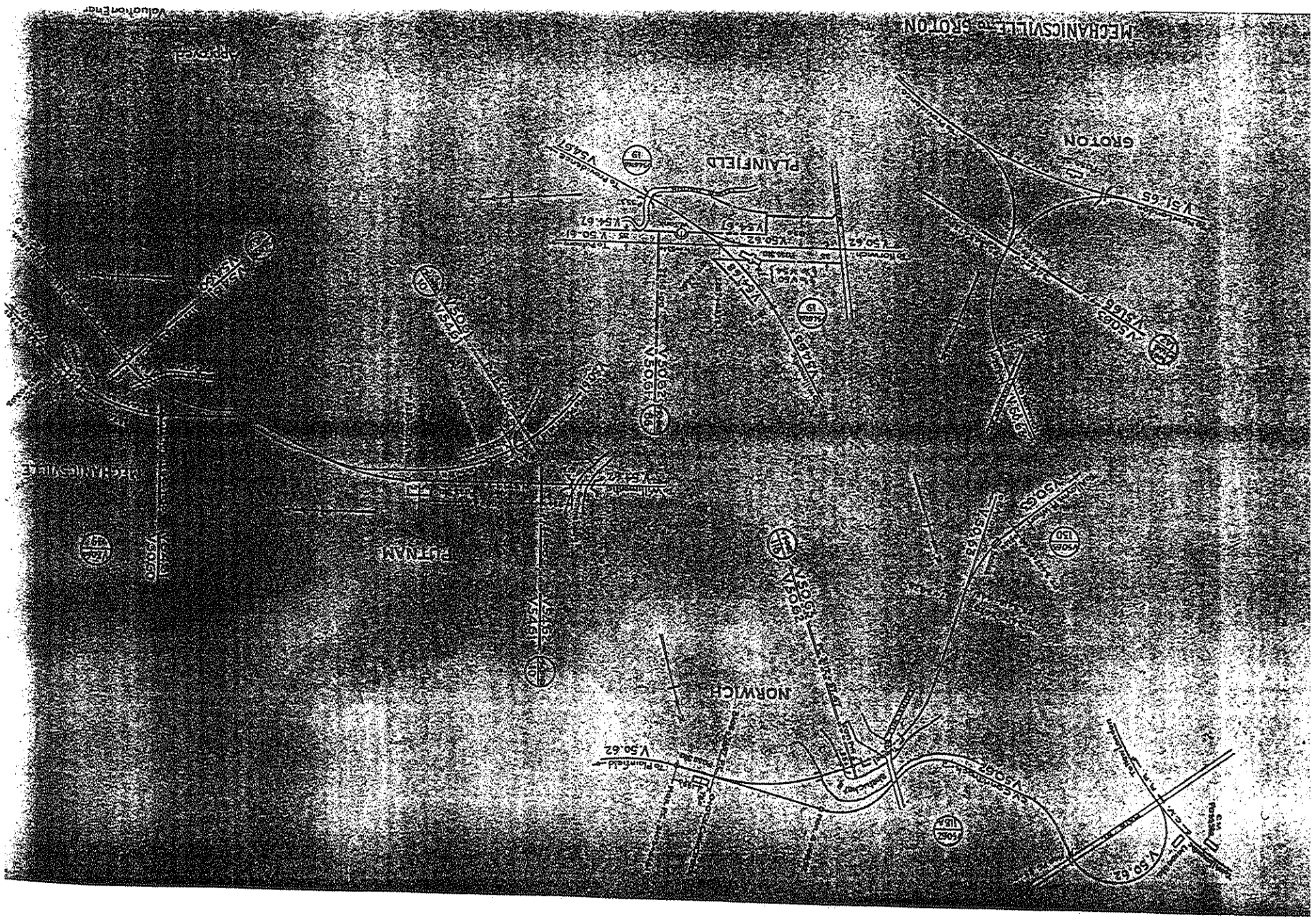
32

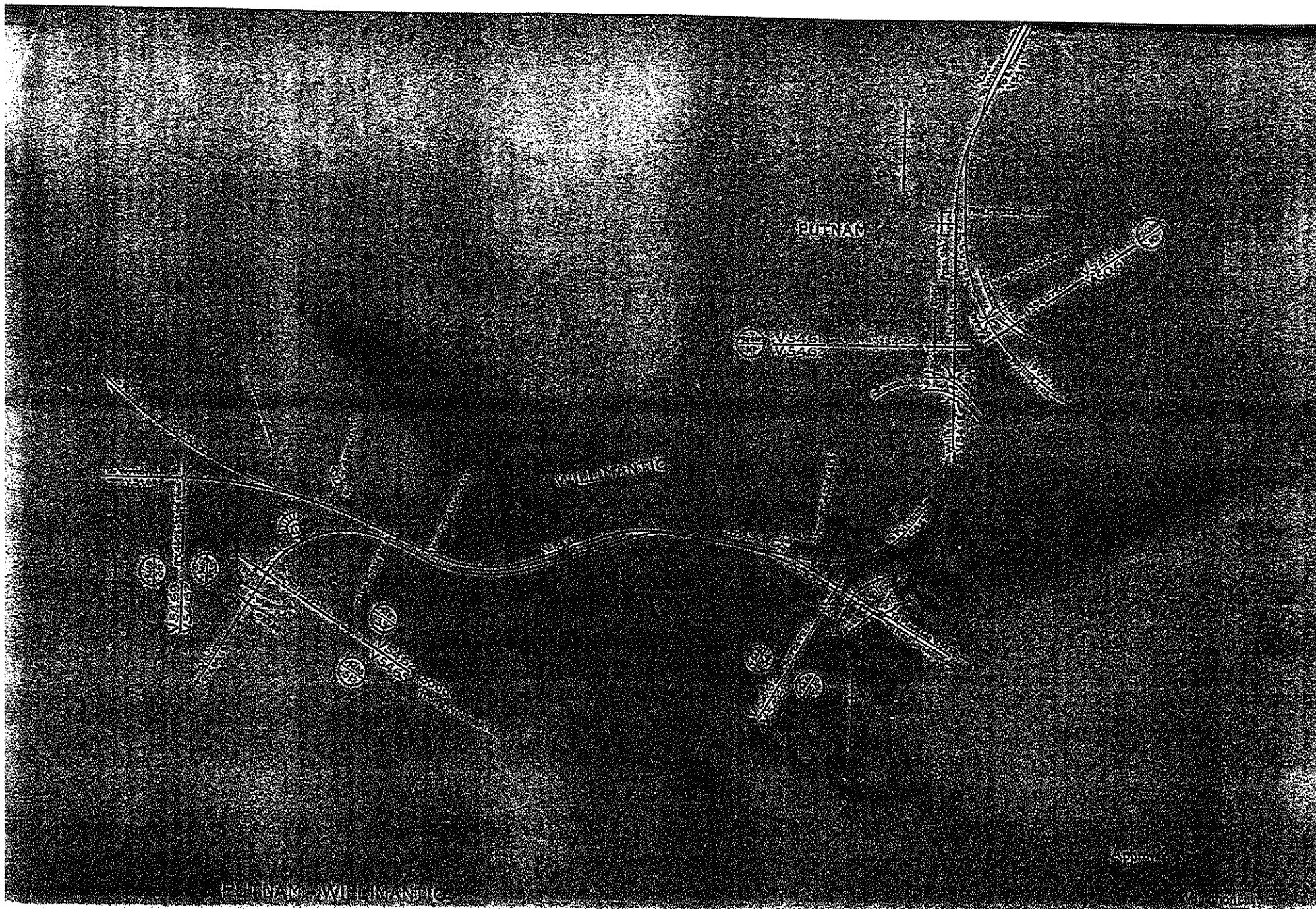
33

34

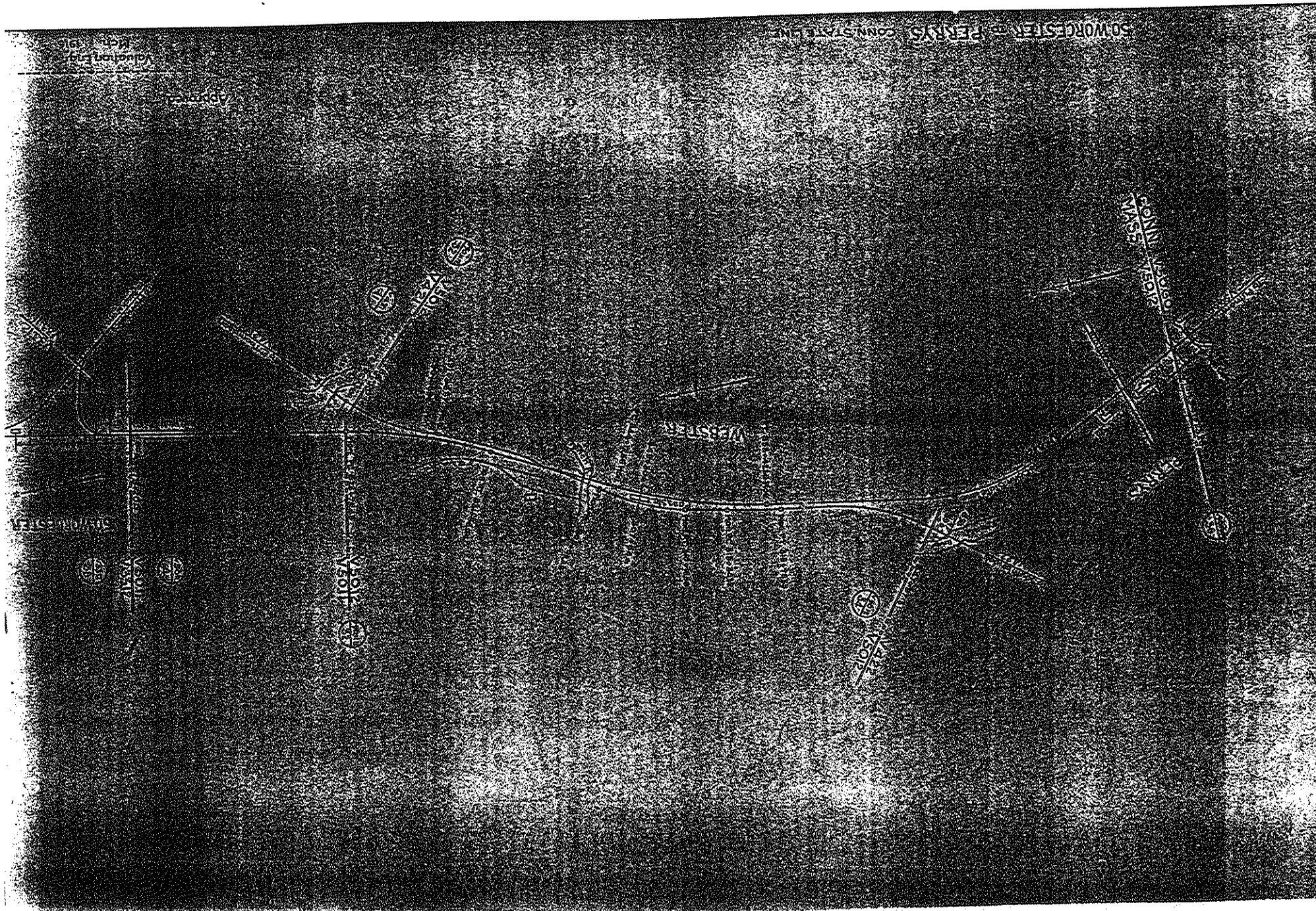
Max. P.T. elevation


To Southbridge - V-483





RUTNAG WILMANTIC





DIKE ST. WILLIAMSON
HOPE

PONTIAC

RIVER POINT

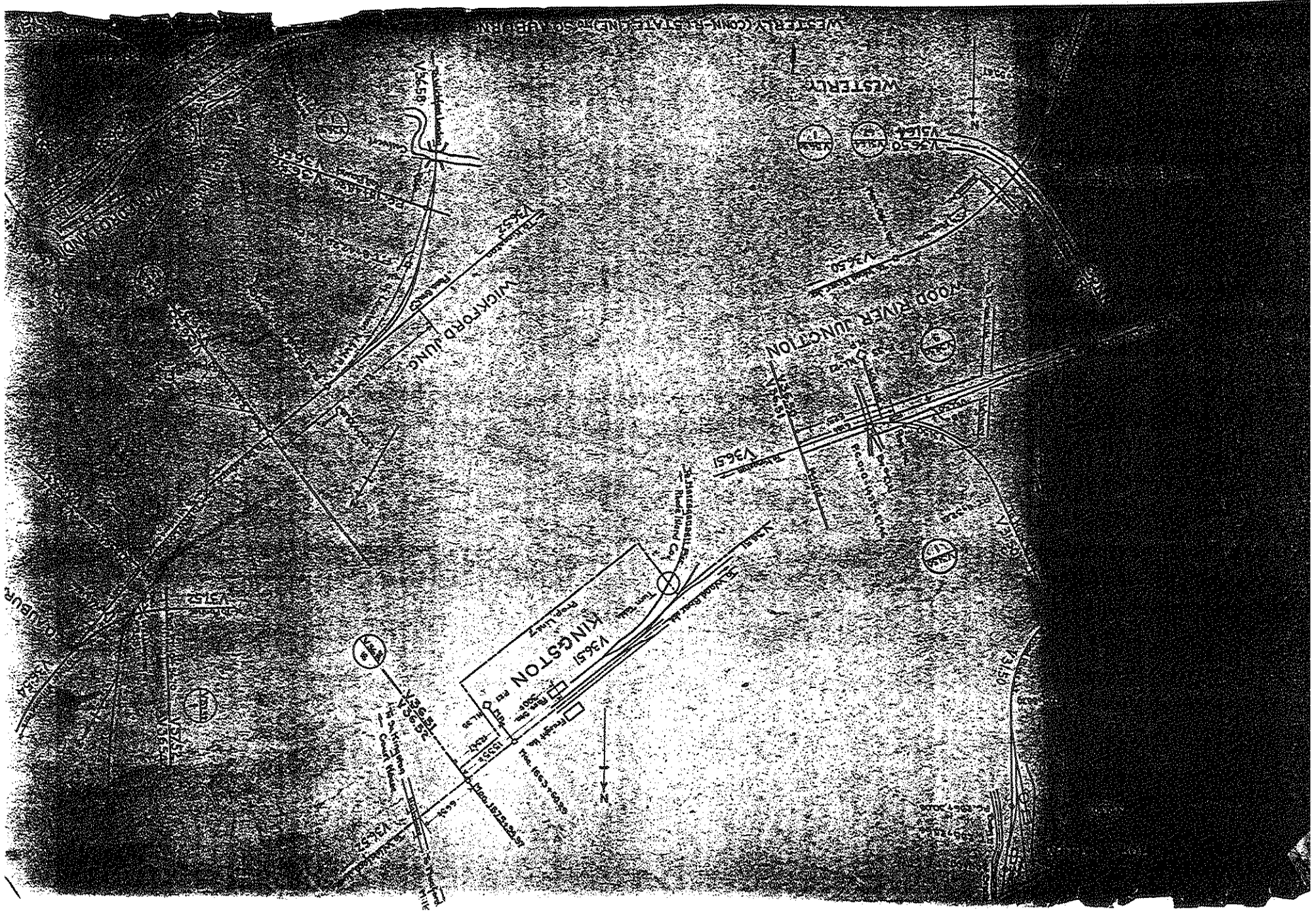
WILKINSON

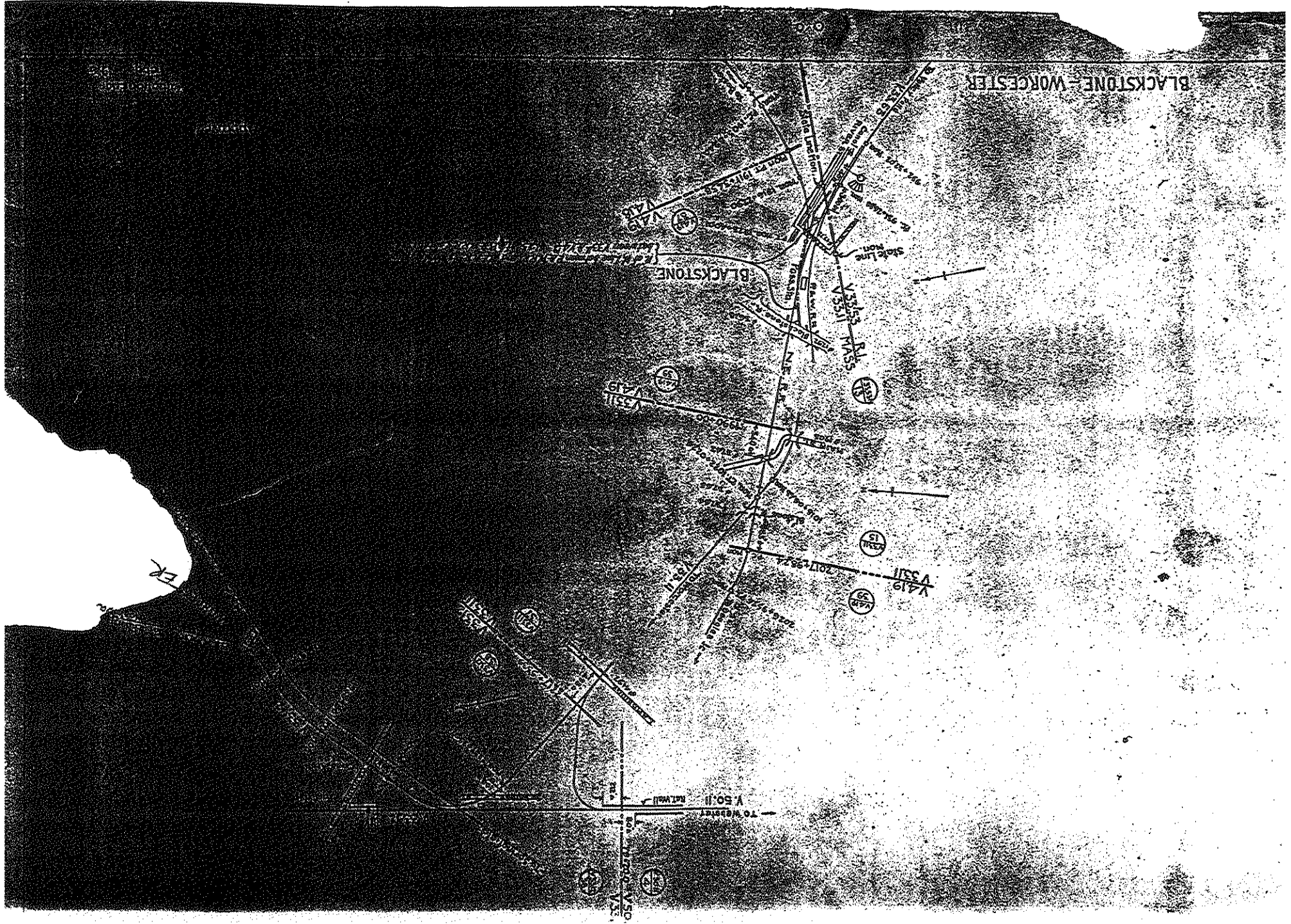
HOPE

PLAINFIELD

DIKE ST.

WILKINSON





BLACKSTONE - WORCESTER

BLACKSTONE

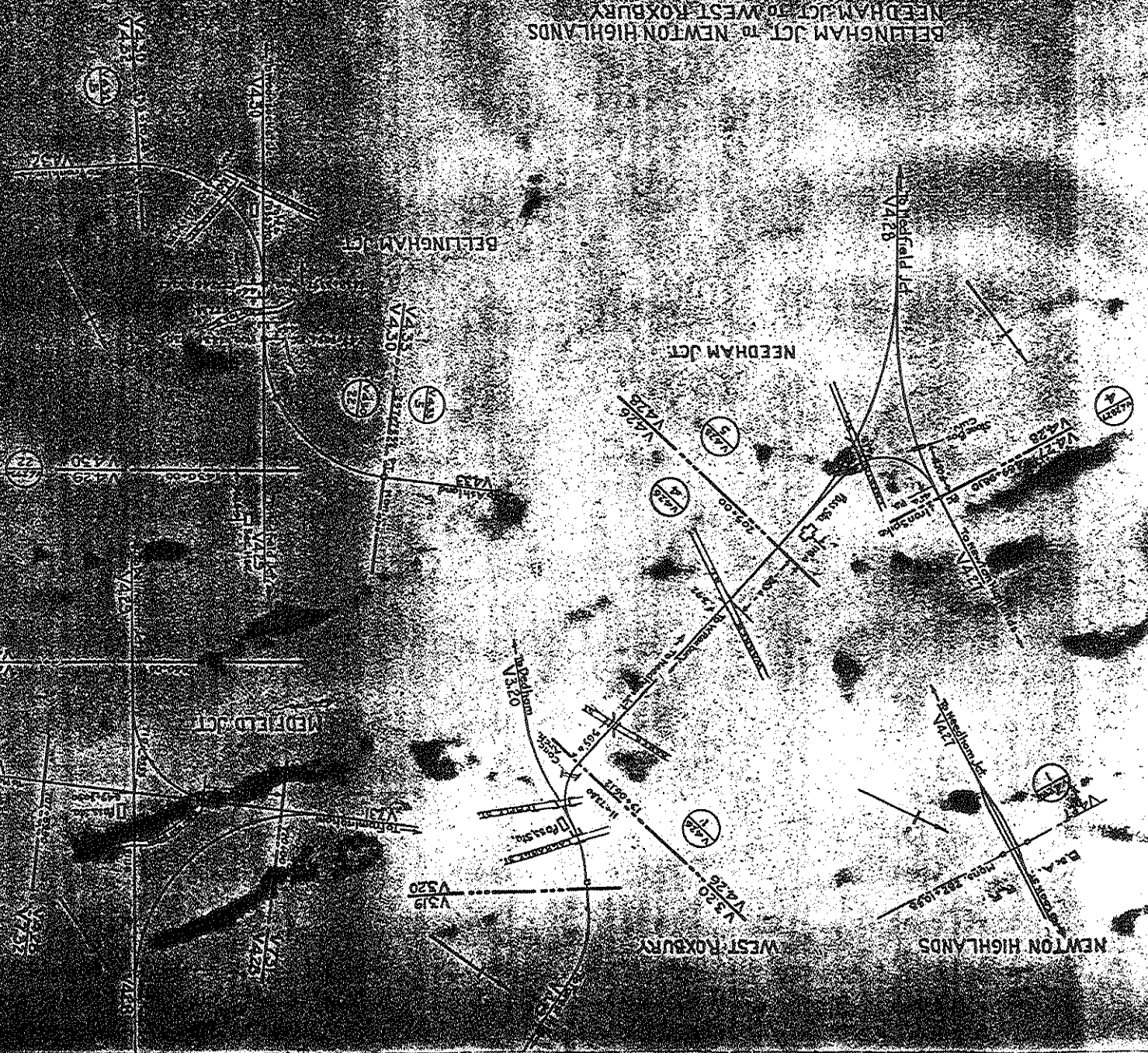
V. 50: II

V. 50: II

V. 50: II

ER

BELINGHAM JCT. TO WEST ROXBURY
NEEDHAM JCT. TO WEST ROXBURY



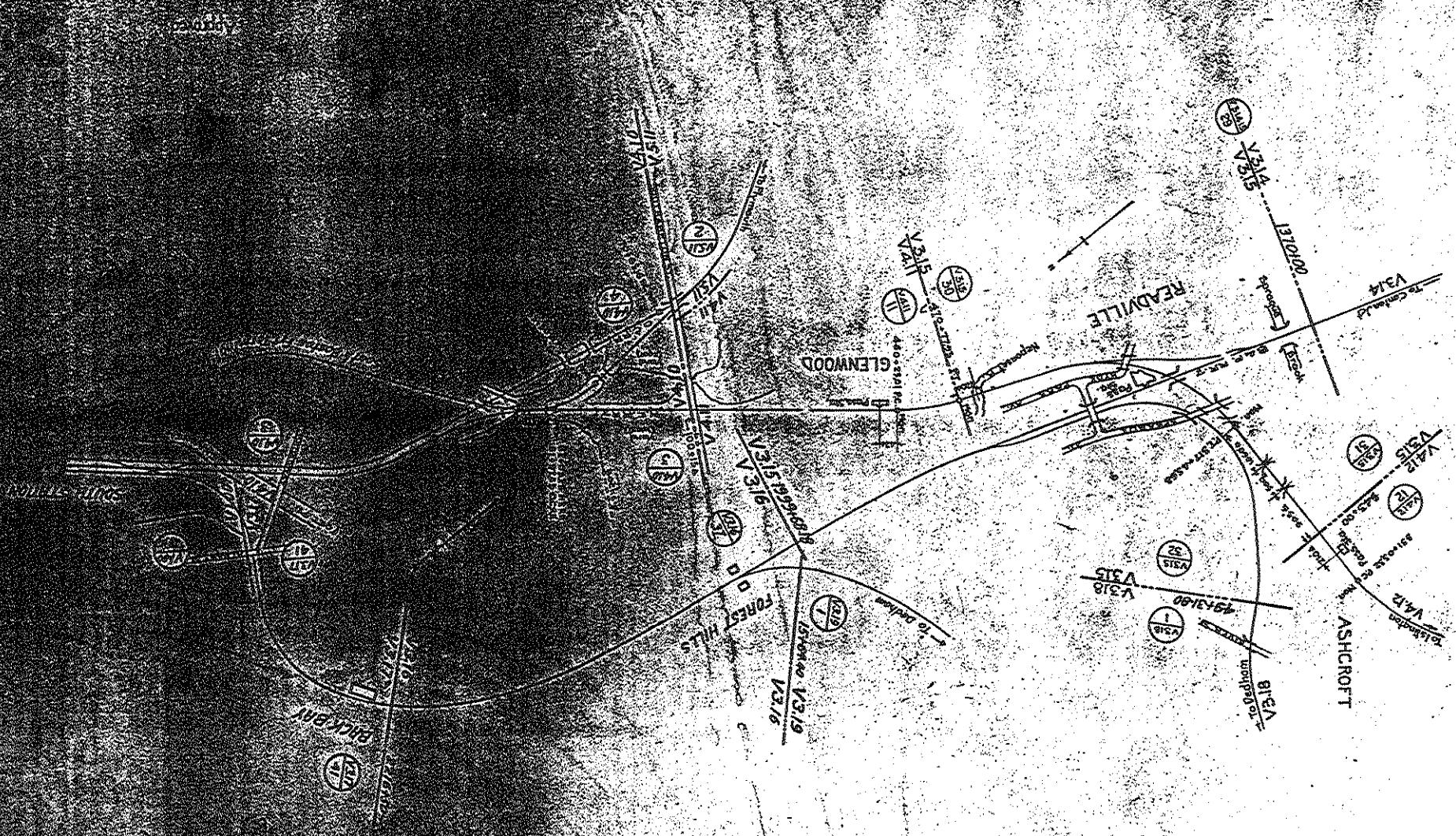
Approved
[Signature]



BOSTON-READVILLE

1:50,000

1950



SECTION 35

ALPHABETICAL LIST OF STATIONS

- A -

Val. Section	Mile Plan	Location	Pocket	Folder
4.50	9	Abbots Run, R. I.	2	3
54.62	17	Abington, Ct.	11	1
5.17	19	Abington, Mass.	3	1
7.40	14	Acton, Mass.	9	1
7.16	29	Acushnet, Mass.	6	2
4.35	12	Adamsdale, Mass.	2	3
59.10	15	Agawam Jct., Mass.	14	3
33.53	6	Albion, R. I.	8	3
37.55	1	Alice Ave., R. I.	9	3
5.30	5	Allerton, Mass.	4	1
58.64	103	Allerton Farms, Ct.	12	2
50.63	131	Allyns Point, Ct.	9	3
54.65	43	Ainston, Ct.	8	2
59.81	17	Ancram, N. Y.	15	1
80.87	8	Ancram Lead Mines, N.	15	2
54.69	43	Andover, Ct.	11	2
57.71	11	Ansonia, Ct.	4	1
80.90	5	Anson's Crossing, N. Y.	16	2
37.51	22	Anthony, R. I.	10	1
36.53	34	Apponaug, R. I.	3	3
5.50	57	Aquidneck, R. I.	4	2
37.51	18	Arctic, R. I.	10	1
37.54	9	Arkwright, R. I.	10	2
37.50	7	Arlington, R. I.	10	1
54.10	3	Armory, Mass.	11	3
55.61	19	Arnold's, Ct.	7	3
4.50	8	Arnold's Mills, R. I.	2	3
80.90	24	Arthursburgh, N. Y.	16	2
4.12	12	Ashcroft, Mass.	1	3
4.33	20	Ashland, Mass.	2	3
57.10	75	Ashley Falls, Mass.	3	3
5.23	2	Ashmont, Mass.	3	2
33.53	5	Ashton, R. I.	8	3
5.37	34	Assonet, Mass.	4	2
5.13	6	Atlantic, Mass.	3	1
3.11	8	Attleboro, Mass.	1	1
80.91	16	Attlebury, N. Y.	15	2
36.56	43	Atwell Ave., R. I.	9	2
50.11	10	Auburn, Mass.	11	2
36.54	39	Auburn, R. I.	8	3
56.65	37	Avon, Ct.	5	2
5.32	6	Avon, Mass.	4	1

- B -

3.17	40 $\frac{3}{4}$.1	Back Bay, Mass.	1	2
54.69	46	Bailey's, Ct.	11	2
57.70	3	Baldwins, Ct.	4	1
54.68	44	Baltic, Ct.	10	2

Val.	Section	Mile Plan	Location	Pocket	Folger
	80.90	3	Bangall, N. Y.	16	2
	58.74	4	Bantam, Ct.	2	2
	59.60	10	Barnards, Ct.	14	1
	6.12	40	Barnstable, Mass.	5	2
	34.51	7	Barrington, R. I.	9	1
	7.23	5	Barrowsville, Mass.	7	1
	6.14	45	Bass River, Mass.	5	3
	4.60	4	Bates Crossing, Ct.	11	3
	81.82	8	Baychester, N. Y.	1	1
	5.30	5	Bayside, Mass.	4	1
	34.52	3	Beach Terrace, R. I.	9	1
	58.83	2	Beacon, N. Y.	12	5
	57.71	18	Beacon Falls, Ct.	4	1
	4.21	8	Beacon Park, Mass.	11	3
	7.23	7	Bearcroft, Mass.	7	1
	55.68	3	Beckleys, Ct.	7	1
	5.28	13	Beechwood, Mass.	5	3
	36.58	2	Belleville, R. I.	8	3
	3.19	2	Bellevue, Mass.	1	2
	4.30	22	Bellingham Jct., Mass.	2	3
	80.85	62	Berea, N. Y.	15	5
	33.53	4	Berkeley, R. I.	8	3
	55.71	26	Berlin, Ct.	6	2
	7.28	40	Berlin, Mass.	7	3
	58.70	4	Bethel, Ct.	2	1
	80.92	13	Bethel, N. Y.	16	1
	80.90	20	Billings, N. Y.	16	2
	4.26	3	Bird's Hill, Mass.	2	2
	4.11	6	Bird Street, Mass.	1	3
	51.61	34	Black Hall, Ct.	3	1
	5.28	11	Black Rock, Mass.	3	3
	4.19	38	Blackstone, Mass.	2	1
	59.60	6	Bloomfield, Ct.	14	1
	4.11	9	Blue Hill Avenue, Mass.	1	3
	57.68	38	Boardmans Bridge, Ct.	3	2
	54.69	49	Bolton, Ct.	11	2
	7.28	44	Bolton, Mass.	7	3
	Various	(To be given special consideration)	Boston, Mass.		
	59.81	7.1	Boston Corners, N. Y.	15	1
	55.75	2	Boston Neck, Ct.	6	3
	57.65	15	Botsford, Ct.	5	1
	6.12	22	Bourne, Mass.	5	2
	6.12	25	Bournedale, Mass.	5	2
	3.16	38½	Boylston Street, Mass.	1	2
	36.50	5	Bradford, R. I.	8	3
	5.15	10	Braintree, Mass.	3	1
	5.32	2	Braintree Highlands, Mass.	4	1
	7.16	25	Braleys, Mass.	6	2
	58.69	12	Branchville, Ct.	2	1
	51.60	8	Branford, Ct.	8	1
	7.21	8	Brayton, Mass.	7	1

- B -

Val.	Section	Mile Plan	Location	Pocket	Folder
50.63		136	Breakwater, Ct.	9	3
6.15		56	Brewster, Mass.	5	3
58.81		139	Brewster, N. Y.	12	3
80.91		13	Briarcliff Farms, N. Y.	15	2
54.75		24	Brick Yard, Ct.	11	3
56.11		65	Brick Yard, Mass.	5	3
53.62		45	Bridgeport, Ct.	1	2
37.58		22	Bridgeton, R. I.	9	3
5.35		16	Bridgewater, Mass.	4	1
80.93		6	Briggs, N. Y.	16	1
80.89		32	Brinckerhoff, N. Y.	16	2
58.63		84	Bristol, Ct.	12	1
34.52		1	Bristol, R. I.	9	1
5.50		50	Bristol Ferry, R. I.	4	2
34.52		3	Bristol Highlands, R. I.	9	1
54.75		17	Broad Brook, Ct.	11	3
5.32		9	Brockton, Mass.	4	1
57.67		29	Brookfield, Ct.	3	1
57.66		27	Brookfield Jct., Ct.	3	1
56.62		12	Brooksvale, Ct.	5	1
57.73		1	Browns, Ct.	4	2
5.20		2	Browns, Mass.	3	2
57.70		5	Buckhouts Park, Ct.	4	1
54.70		58	Buckland, Ct.	11	2
34.51		10	Bullocks Point, R. I.	9	1
56.60		6	Burlington, Ct.	6	1
54.75		27	Burnhams, Ct.	11	3
54.71		62	Burnside, Ct.	11	2
5.18		26	Burrage, Mass.	3	2
57.72		52	Burrville, Ct.	4	2
6.12		21	Buzzards Bay, Mass.	5	2

- C -

50.11		4	Cambridge St., Mass.	11	2
80.86		68	Campbell Hall, N. Y.	13	3
5.32		11	Campello, Mass.	4	1
6.13		2	Camp Station, Mass.	6	1
57.72		42	Campville, Ct.	4	2
57.68		73	Canaan, Ct.	3	2
59.64		55	" "	14	2
58.69		15	Cannondale, Ct.	2	1
31.50		4	Canonchet, R. I.	3	3
54.68		27	Canterbury, Ct.	10	2
59.62		22	Canton, Ct.	14	1
3.22		1	Canton, Mass.	1	2
3.14		25.1	Canton Jct., Mass.	1	1
7.41		18	Carlisle, Mass.	0	1
36.51		11	Carolina, R. I.	0	3
7.28		41	Carters, Mass.	7	3
4.29		19	Caryville, Mass.	2	2
81.81		3	Casanova, N. Y.	1	1
6.18		6	Cataumet, Mass.	6	1

Val. Section	Mile Plan	Location		
58.69	22	Catherine St., Ct.		1
7.33	7	Cedar, Mass.		2
5.23	3	Cedar Grove, Mass.		2
52.61	1	Cedar Hill, Ct.	15	1
5.25	3	Central Ave., Mass.		3
32.50	5.1	Central Falls, R. I.		
50.61	80	Central Village, Ct.	1	2
37.56	5	Centerdale, R. I.	5	1
37.51	19	Centerville, R. I.	5	3
5.40	4	Chaces, Mass.	10	1
4.28	6	Charles River, Mass.	4	3
7.23	6	Chartley, Mass.	2	2
8.10	8	Chatham, Mass.	7	1
56.14	7	Cheapside, Mass.	6	3
7.41	23	Chelmsford, Mass.	6	1
36.53	32	Chepiwanoxet, R. I.	0	1
59.62	25	Cherry, Ct.	0	3
56.62	15	Cheshire, Ct.	14	1
55.61	12	Chester, Ct.	5	1
54.65	48	Chestnut Hill, Ct.	7	3
34.52	1	Church St., R. I.	7	2
81.82	9	City Island Sta., N. Y.	9	1
4.16	26	City Mills, Mass.	1	1
3.15	35.1	Clarendon Hills, Mass.	2	1
54.62	26	Clarks Corner, Conn.	1	1
37.10	27	Clear River, Mass.	11	1
4.29	13	Clicquot, Mass.	9	3
51.60	23	Clinton, Ct.	2	2
7.27	45	Clinton, Mass.	0	1
80.82	25	Clinton Corners, N. Y.	7	3
80.85	47	Clintondale, N. Y.	15	2
80.90	26	Clove Branch, N. Y.	15	3
37.54	8	Clyde, R. I.	16	2
54.64	29	Cobalt, Ct.	10	2
5.41	4	Cochesett, Mass.	7	2
5.28	12	Cohasset, Mass.	4	2
59.82	31	Cokertown, N. Y.	3	5
54.66	1	Colchester, Ct.	15	1
59.62	23½	Collinsville, Ct.	7	1
53.80	4	Columbus Ave., N. Y.	14	1
7.40	12	Concord Jct., Mass.	1	2
56.10	53	Congamond, Mass.	0	1
51.61	33	Connecticut River, Ct.	5	2
34.52	1	Constitution St., R. I.	0	2
56.13	93	Conway, Mass.	0	1
59.81	14	Cooks, N. Y.	5	3
58.72	2	Cooper, Ct.	15	1
59.81	11	Copake, N. Y.	2	1
5.50	53	Coreys Lane, R. I.	15	1
6.17	78	Corn Hill, Mass.	4	1
57.68	57	Cornwall Bridge, Ct.	5	1
53.60	19	Cos Cob, Ct.	5	2
59.60	4	Cottage Grove, Ct.	1	2
			14	1

- C -

Val.	Section	Mile Plan	Location		
37.51		32	Coventry, R. I.	10	2
36.53		33	Cowsett, R. I.	0	3
7.10		7	Cranes, Mass.	6	2
37.50		3	Cranston, R. I.	10	1
36.55		42	Cranston St., R. I.	9	2
5.11		2	Crescent Ave., Mass.	<u>3</u>	1
51.61		41	Crescent Beach, Ct.	8	2
31.51		10	Crescent Park, R. I.	9	1
55.62		33	Cromwell, Ct.	7	1
31.50		6	Crossing, R. I.	<u>0</u>	1
4.51		13	Cumberland Mills, R. I.	2	3
5.22		7	Curtis Crossing, Mass.	3	2

- D -

58.67		131	Danbury, Ct. Fair Grounds.	12	2
58.66		129	Danbury, Ct.	12	2
50.61		68	Danielson, Ct.	9	1
5.39		6	Darby, Mass.	4	1
53.61		27	Darien, Ct.	<u>1</u>	2
33.50		4	Darlington, R. I.	0	2
36.53		28	Davisville, R. I.	8	5
50.61		63	Dayville, Ct.	9	1
3.20		6	Dedham, Mass.	<u>1</u>	2
3.14		27.1	Dedham Road, Mass.	1	1
55.61		11	Deep River, Ct.	<u>7</u>	3
56.14		5	Deerfield, Mass.	6	1
57.71		9	Derby, Ct.	4	1
57.71		9	Derby Jct., Ct.	4	1
53.63		50	Devon, Ct.	<u>4</u>	1
4.50		7	Diamond Hill, R. I.	1	3
80.93		8	Didell, N. Y.	2	3
5.47		28	Dighton, Mass.	16	1
36.56		43	Dike Street, R. I.	5	1
55.62		37	Dividend, Ct.	<u>9</u>	3
3.11		6	Dodgeville, Mass.	7	3
4.11		8	Dorchester, Mass.	1	1
4.19		49	Douglas, Mass.	1	3
4.28		7	Dover, Mass.	2	1
55.64		18	Dublin St., Ct.	<u>2</u>	2
4.11		5	Dudley St., Mass.	<u>-7</u>	4
54.63		17	Durham, Ct.	1	3
5.28		28	Duxbury, Mass.	7	1
58.81		141	Dykemans, N. Y.	3	3
				12	3

- E -

55.68		5	East Berlin, Ct.	7	1
4.30		27	East Blackstone, Mass.	2	2
5.27		2	East Braintree, Mass.	3	3
6.15		59	East Brewster, Mass.	5	3
5.20		4	East Bridgewater, Mass.	<u>3</u>	2
59.64		53	East Canaan, Ct.	14	2
58.71		2	East Danbury, Ct.	2	1

Val.	Section	Mile Plan	Location		
	3.18	1	East Dedham, Mass.	1	2
	4.19	47	East Douglas, Mass.	2	1
	53.64	15	East Farms, Ct.	7	3
	3.13	17.1	East Foxboro, Mass.	1	1
	7.16	23	East Freetown, Mass.	6	2
	59.66	4	East Granby, Ct.	14	3
	36.53	31	East Greenwich, R. I.	8	3
	55.61	16	East Haddam, Ct.	7	3
	54.64	32	East Hampton, Ct.	7	2
	6.16	64	Eastham, Mass.	5	3
	56.11	72	Easthampton, Mass.	5	3
	54.71	63	East Hartford, Ct.	11	2
	51.60	5	East Haven, Ct.	8	1
	3.21	5	East Junction (Freight), Mass.	1	1
	57.72	44	East Litchfield, Ct.	4	2
	54.10	7	East Longmeadow, Mass.	11	3
	51.61	42	East Lyme, Ct.	8	2
	5.39	11	East Middleboro, Mass.	4	3
	5.26	2	East Milton, Mass.	3	3
	37.53	5	East Natick, R. I.	10	2
	53.62	31	East Norwalk, Ct.	1	3
	5.44	12	Easton, Mass.	5	1
	5.41	6	Eastondale, Mass.	4	3
Various	(To be given special consideration)		East Providence, R. I.		
	51.60	17	East River, Ct.	2	1
	6.12	32	East Sandwich, Mass.	5	2
	5.40	6	East Taunton, Mass.	4	3
	54.60	1	East Thompson, Ct.	11	3
	80.85	59	East Walden, N. Y.	15	3
	54.63	11	East Wallingford, Ct.	7	1
	7.43	20	East Walpole, Mass.	8	2
	7.51	1.1	East Warren, R. I.	7	1
	58.63	94	East Waterville, Ct.	12	1
	4.21	10	East Webster, Mass.	11	3
	5.27	5	East Weymouth, Mass.	5	3
	54.75	19	East Windsor, Ct.	11	3
	54.75	23	East Windsor Hill, Ct.	11	3
	0.20	2	Edgartown, Mass.	13	3
	5.28	15	Egypt, Mass.	3	3
	59.82	29	Elizaville, N. Y.	15	1
	54.74	4	Ellington, Ct.	11	3
	54.62	19	Elliotts, Ct.	11	1
	4.14	14	Ellis, Mass.	1	2
	55.72	33	Elmwood, Ct.	6	2
	5.20	6	Elmwood, Mass.	5	2
	36.55	41	Elmwood, R. I.	9	2
	80.85	48	Elting, N. Y.	15	2
	4.12	12	Endicott, Mass.	1	3
	55.74	52	Enfield Bridge, Ct.	6	3
	37.56	6	Esmond, R. I.	9	3
	55.61	8	Essex, Ct.	7	3

Val.	Section	Mile Plan	Location		
53.62		40	Fairfield, Ct.	1	1
7.24		1	Fairhaven, Mass.	7	1
51.60		2	Fair Haven, Ct.	2	1
4.11		11	Fairmount, Mass.	1	2
50.63		141	Fairview, Ct.	9	3
5.38		42	Fall River, Mass.	5	2
57.68		67	Falls Village, Ct.	3	2
6.18		14	Falmouth, Mass.	6	1
4.28		10	Farm Street, Mass.	2	2
56.64		31	Farmington, Ct.	3	1
54.75		21	Farnhams, Ct.	11	3
33.11		28	Farnumsville, Mass.	6	3
7.29		27	Fayville, Mass.	7	3
59.10		13	Feeding Hills, Mass.	15	3
5.38		43	Ferry Street, Mass.	4	2
5.23		1	Fields Corner, Mass.	3	2
37.56		14	Field Station, R. I.	9	3
80.89		33	Fishkill, N. Y.	16	2
80.93		10	Fishkill Plains, N. Y.	16	1
7.25		14	Fitchburg, Mass.	7	2
5.35		18	Flagg St., Mass.	4	1
57.68		52	Flanders, Ct.	3	2
56.15		3	Florence, Mass.	6	1
58.72		2	Florida, Ct.	2	1
56.66		46	Floydville, Ct.	5	2
57.72		39	Fluteville, Ct.	4	2
37.55		3	Forestdale, R. I.	9	3
3.16		37	Forest Hills, Mass.	1	2
58.63		81	Forestville, Ct.	12	1
50.63		124	Fort Point, Ct.	9	3
7.34		3	Foxboro, Mass.	7	2
Various	(To be given special consideration)		Fox Point Station, R. I.		
7.34		1	Foxvale, Mass.		
59.82		33	Fraleighs, N. Y.	7	2
7.30		22	Framingham, Mass.	13	1
7.30		24	Framingham Ctr., Mass.	7	3
4.16		29	Franklin, Mass.	7	3
59.66		9	Freeman's, Ct.	2	1

50.63		133	Gales Ferry, Ct.		
59.81		19	Gallatin, N. Y.	9	3
57.68		42	Gaylordsville, Ct.	15	1
7.25		7	Gates Crossing, Mass.	3	2
58.69		12	Georgetown, Ct.	7	2
37.56		7	Georgiaville, R. I.	2	1
53.61		24	Glenbrook, Ct. (Main Line)	9	3
53.65		1	" " (New Canaan Br.)	1	2
57.12		92	Glendale, Mass.	1	2
37.55		7	Glendale, R. I.	3	3
				9	3

Val.	Section	Mile Plan	Location		
80.89		35	Glenham, N. Y.	16	2
4.11		11	Glenwood Ave., Mass.	1	3
A		2	Goulds, R. I.	12	1
56.66		47	Granby, Ct.	5	2
57.11		6	Grangers Lime Co., Mass.	5	5
59.64		41	Grants, Ct.	14	2
4.50		6	Grants Mills, R. I.	2	2
6.18		1	Gray Gables, Mass.	6	1
57.10		85	Great Barrington, Mass.	3	3
5.28		18	Greenbush, Mass.	2	1
37.51		44	Greene, R. I.	10	2
5.28		27	Green Harbor, Mass.	5	5
58.82		157	Green Haven, N. Y.	12	3
3.14		28.1	Green Lodge, Mass.	1	1
53.62		36	Green's Farms, Ct.	1	2
50.62		116	Greenville, Ct.	9	2
53.60		17	Greenwich, Ct.	1	1
36.53		35	Greenwood, R. I.	8	1
58.63		92	Greystone, Ct.	17	1
37.56		5	Greystone, R. I.	9	1
59.60		9	Griffins, Ct.	12	1
50.60		44	Grosvenordale, Ct.	9	1
51.65		51	Groton, Ct.	8	2
51.60		25	Grove Beach, Ct.	8	1
80.89		36	Groveville, N. Y.	16	2
51.60		15	Guilford, Ct.	8	1

- H -

55.61		19	Haddam, Ct.	7	5
55.61		13	Hadlyme, Ct.	2	1
5.18		28	Halifax, Mass.	12	1
80.87		6	Halsteads, N. Y.	12	1
33.53		11	Hamlet, R. I.	10	1
34.51		6	Hampden Meadows, R. I.	9	1
54.62		22	Hampton, Ct.	11	1
58.63		91	Hancock, Ct.	12	1
5.22		8	Hanover, Mass.	2	2
58.74		29	Hanover Springs, Ct.	2	2
81.80		1	Harlem River, N. Y.	1	1
37.54		9	Harris, R. I.	10	2
53.81		11	Harrison, N. Y.	1	2
5.11		4	Harrison Sq., Mass.	3	1
37.57		19	Harrisville, R. I.	9	3
58.60		37	Hartford, Ct.	6	2
59.60		1	Hartford, Ct.	14	1
58.60		46	Hartford, (State St.), Ct.	7	2
4.11		7	Harvard St., Mass.	1	3
6.14		51	Harwich, Mass.	5	2
8.10		2	Harwich Centre, Mass.	6	3
57.65		23	Hawleyville, Ct.	3	1
4.33		14	Hayden Rowe, Mass.	2	3
55.73		46	Hayden, Ct.	6	3

Val.	Section	Mile Plan	Location		
56.15		6	Haydenville, Mass.	6	1
59.64		48	Haystack, N. Y.	14	2
54.76		12	Hazardville, Ct.	11	3
3.15		34	Hazelwood, Mass.	1	1
3.16		39.1	Heath St., Mass.	1	2
3.21		4.1	Hebronville, Mass.	1	1
7.18		8	Hemlock, Mass.	6	3
7.18		6	Hicksville, Mass.	6	3
55.61		22	Higganum, Ct.	7	3
55.65		4	Highland, Ct.	4	3
3.19		3	Highland, Mass.	1	3
80.84		41	Highland, N. Y.	15	3
4.16		23	Highland Lake, Mass.	2	1
59.62		23	High Street, Ct.	14	1
36.53		36	Hills Grove, R. I.	9	3
7.42		2	Hillside, Mass.	2	2
5.27		8	Hingham, Mass.	5	3
5.32		4	Holbrook, Mass.	4	1
58.82		148	Holmes, N. Y.	12	3
9.10		10	Holyoke, Mass.	6	1
37.54		10	Hope, R. I.	10	2
31.50		6	Hope Valley, R. I.	8	3
58.82		163	Hopewell Jct., N. Y. (N.Y.,N.H.&H.R.R.)	12	3
80.93		12	" " " (C. N. E. Ry.)	16	1
4.33		15	Hopkinton, Mass.	2	1
54.69		39	Hop River, Ct.	11	2
59.61		13	Hoskins, Ct.	14	1
57.12		89	Housatonic, Mass.	2	1
37.52		3	Howard, R. I.	10	2
7.16		21	Howlands, Mass.	6	1
5.30		7	Hull, Mass.	4	1
81.81		3	Hunts Point, N. Y.	1	1
80.92		8	Husted, N. Y.	16	1
6.13		4	Hyannis, Mass.	6	1
3.15		34.1	Hyde Park, Mass.	1	1

- I. -

5.28		32	Island Creek, Mass.	5	3
4.12		14	Islington, Mass.	1	3

- J. -

59.82		25	Jackson Corners, N. Y.	15	1
37.54		10	Jackson, R. I.	10	2
3.16		38.1	Jamaica Plain, Mass.	1	2
50.62		99	Jewett City, Ct.	9	3
58.74		18	Judds Bridge, Ct.	6	3

-K-

Val.	Section	Mile Plan	Location		
5.30		4	Kenberma, Mass.	4	1
57.68		48	Kent, Ct.	3	2
36.51		13	Kenyons, R. I.	8	3
34.51		13	Kettle Point, R. I.	9	1
5.18		33	Kingston, Mass.	5	2
36.51		17	Kingston, R. I.	0	3
37.50		5	Knightsville, R. I.	10	1
3.13		23.1	Knollwood, Mass.	1	1

-L-

36.58		2	LaFayette, R. I.	0	3
80.90		22	Lagrange, N. Y.	16	2
58.74		3	Lake, Ct.	2	2
7.42		10	Lake Pearl, Mass.	8	2
59.65		65	Lakeville, Ct.	14	2
5.36		26	Lakeville, Mass.	4	1
53.81		8	Larchmont Manor, N. Y.	1	2
55.61		27	Laurel, Ct.	7	3
56.12		80	Laurel Park, Mass.	5	3
59.64		39	Lawrence, Ct.	14	3
57.12		100	Lee, Mass.	5	1
56.15		5	Leeds, Mass.	6	1
51.60		12	Leete's Island, Ct.	8	1
57.12		103	Lenox, Mass.	5	1
57.12		102	Lenox Dale, Mass.	5	1
7.25		10	Leominster, Mass.	7	2
54.65		46	Leonard's Bridge, Ct.	7	2
57.68		65	Lime Rock, Ct.	7	2
36.53		37	Lincoln Park, R. I.	5	2
54.68		32	Lisbon, Ct.	10	2
58.74		1	Litchfield, Ct.	2	2
57.64		9	Long Hill, Ct.	3	1
55.10		58	Longmeadow, Mass.	6	1
33.53		2	Lonsdale, R. I.	8	1
7.41		27	Lowell, Mass.	8	1
80.84		44	Loyd, N. Y.	0	1
37.56		3	Lymansville, R. I.	15	1
54.64		35	Lyman Viaduct, Ct.	9	1
51.61		34	Lyme, Ct.	7	2

-M-

51.60		19	Madison, Ct.	7	2
53.81		10	Mamaroneck, N. Y.	8	1
80.93		4	Manchester, Br., N. Y.	1	2
54.70		57	Manchester, Ct.	16	1
3.12		15.1	Mansfield, Mass.	11	2
7.10		1	Mansfield, Mass.	1	1
37.56		3	Manton, R. I.	6	2
33.53		8	Manville, R. I.	9	3
7.24		11	Marion, Mass.	0	3
7.36		2	Marlboro, Mass.	7	1
7.28		30	Marlboro Jct., Mass.	7	1

Val.	Section	Mile Plan	Location		
55.61		25	Marionas, Ct.	7	7
5.28		25	Marshfield, Mass.	3	3
5.28		23	Marshfield Centre, Mass.	3	3
5.28		20	Marshfield Hills, Mass.	4	4
5.33		13	Mattfield, Mass.	3	3
5.25		4	Mattapan, Mass.	7	7
7.24		6	Mattapoisett, Mass.	16	16
80.89		37	Mattewan, N. Y.	15	15
80.85		65	Maybrook, N. Y.	11	11
50.11		15	Maywood, Mass.	15	15
80.82		19	McIntyre, N. Y.	7	7
7.23		3	Meadowbrook, Mass.	11	11
50	(54.61)	49.1	Mechanicsville, Ct.	7	7
7.32		13	Medfield, Mass.	2	2
4.28		11.1	Medfield Jct., Mass.	7	7
7.32		14	Medfield Jct., Mass.	2	2
4.29		17	Medway, Mass.	2	2
54.75		16	Melrose, Ct.	11	11
5.50		54	Melville, R. I.	4	4
55.70		19	Meriden, Ct.	6	6
37.50		7	Meshanticut, R. I.	10	10
5.36		24	Middleboro, Mass.	4	4
54.63		17	Middlefield, Ct.	7	7
54.63		18	Middlefield Ctr., Ct.	7	7
54.64		29	Middle Haddam, Ct.	7	7
7.38		5x	Middlesex, (Freight), Mass.	0	0
54.64		23	Middletown, Ct.	7	7
5.50		57	Middletown, R. I.	4	4
51.63		54	Midway, Ct.	0	0
53.64		52	Milford, Ct.	1	1
4.33		9	Milford, Mass.	2	2
80.90		10	Millbrook, N. Y.	16	16
33.11		33	Millbury, Mass.	0	0
56.63		20	Milldale, Ct.	5	5
80.92		1	Millerton, N. Y.	16	16
4.29		14	Millis, Mass.	1	1
58.67		134	Mill Plain, Ct.	12	12
51.61		44	Millstone, Ct.	0	0
33.11		16	Millville, Mass.	0	0
4.19		40	Millville Heights, Mass.	0	0
5.25		2	Milton, Mass.	1	1
80.85		52	Modena, N. Y.	12	12
5.18		27	Monponsett, Mass.	1	1
57.63		22	Monroe, Ct.	1	1
5.26		1	Montclair, Mass.	1	1
5.32		8	Montello, Mass.	1	1
52.61	"H"		Montowese, Ct.	4	4
7.30		23	Montwait, Mass.	7	7
6.18		2	Monument Beach, Mass.	6	6
55.61		16	Moodus, Ct.	7	7
80.90		18	Moore's Mills, N. Y.	16	16
54.67		12	Moosup, Ct.	10	10
7.43		21	Morrills, Mass.	0	0

- M -

Val.	Section	Mile Plan	Location		
58.74		7	Morris, Ct.	12	2
81.82		6	Morris Park, N. Y.	1	1
4.11		8	Morton Street, Mass.	1	1
4.11		7	Mt. Bowdoin, Mass.	1	1
56.62		8	Mt. Carmel, Ct.	5	1
3.15		36.1	Mt. Hope, Mass.	1	1
7.18		7	Mt. Pleasant, Mass.	6	5
59.80		3	Mount Riga, N. Y.	13	1
59.82		23	Mount Ross, N. Y.	15	1
53.80		3	Mt. Vernon, N. Y.	1	1
80.85		50	Mowbray, N. Y.	15	1
7.16		18	Myricks, Mass.	6	2
51.63		59	Mystic, Ct.	0	2

- N -

5.30		3	Nantasket, Mass.		
5.28		9	Nantasket Jct., Mass.	4	1
A		4	Narragansett Pier, R. I.	3	3
37.55		6	Nasonville, R. I.	12	1
37.50		13	Natick, R. I.	10	1
57.71		22	Naugautuck, Ct.	4	1
34.51		8	Nayatt, R. I.	9	1
4.27		4	Needham, Mass.	2	1
4.27		3	Needham Heights, Mass.	1	1
4.28		4	Needham Jct., Mass.	1	1
5.39		13	Nemasket, Mass.	4	1
5.13		5	Neponset, Mass.	3	1
7.17		32	New Bedford, Mass.	6	1
7.17		33	New Bedford, (Ferry), Mass.	6	1
7.17		33	New Bedford, (Wharf), Mass.	6	1
58.62		75	New Britain, Ct.	12	1
55.71		26	New Britain Jct., Ct.	6	1
53.65		6	New Canaan, Ct.	1	1
55.67		8	Newfield, Ct.	7	1
56.61		15	New Hartford, Ct., (N.Y., N.H. & H.R.R.)	6	1
59.63		29	" " " (C. N. E. Ry.)	14	1
52.60		61	New Haven, Ct.	15	1
57.72		32	Newington, Ct.	6	1
57.12		106	New Lenox, Mass.	3	1
51.65		49	New London, Ct.	2	1
57.37		35	New Milford, Ct.	5	1
5.50		61	Newport, R. I.	4	2
5.50		61	Newport, (Whf.), R. I.	4	2
4.27		1	Newton Highlands, Mass.	2	2
4.27		1	Newton Upper Falls, Mass.	2	2
58.74		13	New Preston, Ct.	2	2
53.31		6	New Rochelle, N. Y.	1	1
57.65		20	Newtown, Ct.	3	1
53.90	"B"		New York, N. Y.	1	1
53.90	"B"		New York (125th St.), N. Y.	1	1
51.61		42	Niantic, Ct.	0	1
51.63		57	Noank, Ct.	0	2

Val.	Section	Mil	Plan	Location		
7.38			3	Nobscot, Mass.	8	1
59.64			46	Norfolk, Ct.	14	2
4.16			24	Norfolk, Mass.	2	1
5.14			6	Norfolk Downs, Mass.	3	1
53.61			26	Noroton, Ct.	1	2
56.12			77	Northampton, Mass.		
5.17			18	No. Abington, Mass.	3	1
7.40			16	No. Acton, Mass.	8	1
7.42			4	No. Attleboro, Mass.	6	2
4.29			20	No. Bellingham, Mass.	2	2
7.28			36	Northboro, Mass.	7	3
33.11			26	Northbridge, Mass.	8	4
5.39			9	No. Carver, Mass.	4	1
5.28			10	No. Cohasset, Mass.	3	1
55.62			34	No. Cromwell, Ct.	7	1
7.18			4	No. Dartmouth, Mass.	6	1
5.47			25	No. Dighton, Mass.	5	1
6.16			66	No. Eastham, Mass.	5	1
5.44			10	No. Easton, Mass.	5	1
6.18			7	No. Falmouth, Mass.	6	1
54.63			7	Northford, Ct.	7	1
7.34			5	No. Foxboro, Mass.	7	1
50.60			41	No. Grosvenordale, Ct.	9	1
5.18			23	No. Hanson, Mass.	5	1
6.14			49	No. Harwich, Mass.	5	1
55.70			7	No. Haven, Ct.	6	1
5.40			3	No. Lakeville, Mass.	6	1
58.64			120	No. Newtown, Ct.	4	1
50.11			18	No. Oxford, Mass.	12	1
57.11			2	No. Plains Crossing, Mass.	11	1
5.28			14	No. Scituate, Mass.	5	1
5.42			5	No. Stoughton, Mass.	5	1
7.39			9	No. Sudbury, Mass.	5	1
6.17			80	No. Truro, Mass.	6	1
34.51			6	No. Warren, R. I.	6	1
50.11			30	No. Webster, Mass.	9	1
7.18			10	No. Westport, Mass.	11	2
54.62			30	No. Windham, Ct.	6	1
7.10			5	Norton, Mass.	11	1
58.69			23	Norwalk, Ct.	6	2
50.62			118	Norwich, Ct.	7	1
4.14			16	Norwood, Mass.	9	1
36.53			38	Norwood, R. I.	1	1
4.14			16	Norwood Center, Mass.	8	1

- O -

37.56			18	Oakland, R. I.		
37.55			8	Oakland Centre, R. I.	9	1
37.50			10	Oak Lawn, R. I.	9	1
80.90			12	Oak Summit, N. Y.	10	1
57.73			3	Oakville, Ct.	16	1
7.21			4	Ocean Grove, Mass.	4	1
					7	1

Val.	Section	Mile Plan	Location		
50.03		141	Odd Fellows Home, Ct.	9	3
37.56		1	Olneyville, R. I. (Pass.)	9	3
36.55		1	" " (Freight)	9	2
54.67		2	Oneco, Ct.	10	1
6.11		18	Onset, Mass.	5	2
57.60		7	Orange, Ct.	2	5
59.65		67	Ore Hill, Ct.	15	2
6.16		61	Orleans, Mass.	5	5
58.64		110	Oxford, Ct.	12	2
50.11		23	Oxford, Mass.	11	2

- P -

54.68		22	Packerville, Ct.	10	1
6.11		15	Parker Mills, Mass.	5	1
55.72		35	Parkville, Ct.	6	1
37.57		21	Pascoag, R. I.	9	1
32.50		5.1	Pawtucket and Central Falls, R. I.	12	1
A		3	Peace Dale, R. I.	12	1
55.10		59	Pecowsic, Mass.	6	1
53.80		4	Pelham, N. Y.	1	1
81.82		11	Pelham Manor, N. Y.	1	1
5.30		7	Pemberton, Mass.	4	1
57.64		13	Pepper Crossing, Ct.	5	1
50.12		36	Perrys, Mass.	11	2
37.52		2	Pettaconsett, R. I.	10	2
37.54		8	Phenix, R. I.	10	1
33.50		1	Phillipsdale, R. I.	9	1
57.68		71	Pine Grove, Ct.	5	1
56.61		14	Pine Meadow, Ct. (N. Y., N. H. & H.R.R.)	6	1
59.62		28	" " " (C. N. E. Ry.)	15	1
51.60		10	Pine Orchard, Ct.	10	1
80.92		15	Pine Plains, N. Y.	10	1
57.12		110	Pittsfield, Mass.	10	1
54.68		19	Plainfield, Ct. (N. Y., N. H. & H. R. R.)	10	1
50.62		86	" " (N. & W. R. R.)	9	2
56.84		27	Plainville, Ct.	10	1
7.42		6	Plainville, Mass.	10	1
56.63		21	Plantville, Ct.	10	1
57.71		25	Platts Mills, Ct.	10	1
6.15		53	Pleasant Lake, Mass.	10	1
80.82		32	Pleasant Valley, N. Y.	10	1
3.50		1.1	Pleasant View, R. I.	10	1
3.21		1.1	" " , Mass.	10	1
4.15		19	Plimptonville, Mass.	10	1
5.19		37	Plymouth, Mass.	10	1
5.18		30	Plympton, Mass.	10	1
6.18		4	Pocasset, Mass.	10	1
4.21		6	Point Pleasant, Mass.	10	1
54.62		14	Pomfret, Ct.	11	1
34.51		11	Pomham, R. I.	11	1
7.42		13	Pondville, Mass.	9	1
37.53		5	Pontiac, R. I.	10	1

- R -

Val.	Section	Mile Plan	Location		
36.54		40	Rogers Williams Park, R. I.	9	2
58.74		9	Romford, Ct.	2	2
3.19		2	Roslindale, Mass.	1	2
53.61		28	Rowayton, Ct.	1	2
3.16		39½.1	Roxbury, Mass.	1	2
58.74		21	Roxbury, Ct.	1	2
53.74		24	Roxbury Falls, Ct.	2	2
4.11		9	Rugby, Mass.	2	2
3.51		2	Rumford, R. I.	1	1
53.81		13	Rye, N. Y.	1	1
54.75		22	Rye Street, Ct.	1	2
				11	3

- S -

51.60		14	Sachems Head, Ct.	11	1
54.74		2	Sadds Mills, Ct.	2	1
6.12		26	Sagamore, Mass.	5	2
80.85		57	St. Elmo, N. Y.	5	2
59.65		63	Salisbury, Ct.	15	2
80.82		28	Salt Point, N. Y.	14	2
4.23		31	Sandersdale, Mass.	15	2
6.12		29	Sandwich, Mass.	11	3
58.64		117	Sandy Hook, Ct.	5	2
53.62		33	Saugatuck, Ct.	13	2
33.11		30	Saundersville, Mass.	1	2
5.11		3	Savin Hill, Mass.	6	1
51.60		31	Saybrook Jct., Ct.	6	1
55.60		2	Saybrook Point, Ct.	0	1
5.28		17	Scituate, Mass.	7	1
54.68		50	Scotland, Ct.	5	1
5.19		35	Seaside, Mass.	10	1
5.28		21	Sea View, Mass.	5	1
5.47		27	Segreganset, Mass.	5	1
57.71		15	Seymour, Ct.	5	1
54.76		10	Shaker Station, Ct.	4	1
36.51		12	Shannock, R. I.	11	1
3.13		21.1	Sharon, Mass.	0	1
3.13		20.1	Sharon Heights, Mass.	1	1
5.23		2	Shawmut, Mass.	1	1
57.10		79	Sheffield, Mass.	5	1
80.92		10	Shekomeko, N. Y.	5	1
59.66		7	Sheldon Street, Ct.	16	1
57.62		12	Shelton, Ct.	14	1
58.74		28	Shepaug, Ct.	2	1
7.31		18	Sherborn, Mass.	2	1
80.90		7	Shunpike, N. Y.	7	1
59.81		29	Silvernails, N. Y.	16	1
34.51		12	Silver Spring, R. I.	15	1
56.65		42	Simsbury, Ct. (N. Y., N. H. & H. R. R.)	0	1
59.61		15	" " (C. N. E. Ry.)	5	1
37.55		4	Slatersville, R. I.	15	1
36.52		21	Slocums, R. I.	0	1
37.56		11	Smithfield, R. I.	0	1

Val.	Section	Mile Plan	Location		
55.65		6	Smiths, Ct.		
37.52		2	Sockanosset, R. I.		
5.47		31	Somerset, Mass.		
5.37		39	Somerset Jct., Mass.		
53.60		20	Sound Beach, Ct.		
51.61		37	Sound View, Ct.		
56.11		68	Southampton, Mass.		
36.54		39	South Auburn, R. I.		
4.17		34	South Bellingham, Mass.		
7.29		28	Southboro, Mass.		
5.10		1.1	South Boston, Mass.		
5.15		11	South Braintree, Mass.		
4.23		34	Southbridge, Mass.		
58.64		115	South Britain, Ct.		
58.64		113	Southbury, Ct.		
8.10		5	South Chatham, Mass.		
56.63		22	Southington, Ct.		
55.63		8	Southington Road, Ct.		
7.41		21	South Chelmsford, Mass.		
56.12		88	South Deerfield, Mass.		
6.14		48	South Dennis, Mass.		
5.28		30	South Duxbury, Mass.		
5.41		6	South Easton, Mass.		
7.25		13	South Fitchburg, Mass.		
5.22		6	South Hanover, Mass.		
5.18		25	South Hanson, Mass.		
8.10		4	South Harwich, Mass.		
57.12		96	South Lee, Mass.		
51.61		38	South Lyme, Ct.		
6.10		8	South Middleboro, Mass.		
4.33		6	South Milford, Mass.		
53.61		30	South Norwalk, Ct.		
36.57		3	South Providence, R. I.		
53.62		38	Southport, Ct.		
7.31		16	South Sherborn, Mass.		
5.42		7	South Stoughton, Mass.		
55.75		4	South Street, Ct.		
7.38		5	South Sudbury, Mass.		
7.21		5	South Swansea, Mass.		
6.17		76	South Truro, Mass.		
4.19		43	South Uxbridge, Mass.		
7.34		6	South Walpole, Mass.		
6.11		13	South Warcham, Mass.		
34.52		5	South Warren, R. I.		
6.16		70	South Wellfleet, Mass.		
55.62		41	South Wethersfield, Ct.		
5.16		15	South Weymouth, Mass.		
56.10		55	Southwick, Mass.		
58.69		19	South Wilton, Ct.		
54.68		58	South Windham, Ct.		
54.75		26	South Windsor, Ct.		
Various (To be given special consideration)			South Worcester, Mass.		

4	3
11	2
4	1
4	2
1	2
20	22
5	3
9	2
2	1
7	3
5	1
3	1
11	3
12	2
12	2
6	3
5	1
4	5
2	1
5	3
5	1
5	1
4	3
7	2
3	2
5	1
6	1
5	2
5	2
2	1
1	2
9	2
1	5
7	2
5	1
6	3
2	1
7	1
6	1
7	1
7	1
19	2
9	1
10	1
7	1
5	1
2	1
10	2
11	1

Val.	Section	Mile Plan	Location		
58.63		88	Terryville, Ct.	12	1
5.50		48	The Hummock, R. I.	4	2
57.72		36	Thomaston, Ct.	4	2
54.60		6	Thompson, Ct.	11	1
55.74		54	Thompsonville, Ct.	6	3
5.37		36	Thwartes, Mass.	4	2
5.35		20	Titicut, Mass.	4	1
5.50		48	Tiverton, R. I.	4	2
58.63		90	Tolles, Ct.	12	1
58.70		9	Topstone, Ct.	2	1
59.63		35	Torrington St., Ct.	14	1
57.72		47	Torrington, Ct.	4	2
7.21		4	Touisset, Mass.	7	1
58.64		106	Towantic, Ct.	12	2
58.81		145	Towners, N. Y.	12	3
6.11		12	Tremont, Mass.	5	2
57.64		6	Trumbull, Ct.	5	1
6.17		77	Truro, Mass.	6	1
56.14		9	Turners Falls, Mass.	6	1
5.40		2	Turnpike, Mass.	4	3
59.65		59	Twin Lake, Ct.	14	2
57.60		5	Tyler City, Ct.	2	3

- U -

57.71		23	Union City, Ct.	4	1
37.55		2	Union Village, R. I.	9	3
56.60		3	Unionville, Ct.	6	1
4.32		3	Unionville, Mass.	2	1
80.82		24	Upton Lake, N. Y.	15	2
33.11		20	Uxbridge, Mass.	8	3
				16	2

- V -

33.53		2	Valley Falls, R. I.	9	3
57.10		88	Van Deusenville, Mass.	5	3
34.51		12	Vanity Fair, R. I.	9	1
81.82		6	Van Nest, N. Y.	1	1
80.82		35	Van Wagners, N. Y.	15	2
80.90		15	Verbank, N. Y.	16	2
80.90		16	Verbank Village, N. Y.	16	2
54.70		54	Vernon, Ct.	11	2
54.72		4	Vernon Centre, Ct.	11	3
54.68		38	Versailles, Ct.	10	2
020		A	Vineyard Haven, Mass.	13	3

- W -

4.17		31	Wadsworth, Mass.	2	1
A		3	Wakefield, R. I.	12	1
55.70		13	Wallingford, Ct.	15	2
37.58		26	Wallum Lake, R. I.	9	3
4.15		20.1	Walpole, Mass.	1	3

Val.	Section	Mile Plan	Location		
7.33		9	Walpole, Mass.	7	2
7.43		18	Walpole Heights, Mass.	8	2
7.42		9	Wampum, Mass.	8	2
6.11		15	Wareham, Mass.	5	2
55.74		50	Warehouse Point, Ct.	6	5
34.52		5	Warren, R. I.	9	1
7.26		2	Washacum, Mass.	7	2
58.74		14	Washington, Ct.	2	2
37.51		24	Washington, R. I.	10	1
5.20		1	Washington St., Mass.	5	2
59.65		58	Washing, Ct.	14	2
03		1	Watch Hill, R. I.	13	3
57.71		27	Waterbury, Ct.	4	1
51.61		46	Waterford, Ct.	8	2
54.10		4	Water Shops, Mass.	11	3
57.73		5	Watertown, Ct.	4	2
57.72		30	Waterville, Ct.	4	2
7.18		13	Watuppa, Mass.	6	5
50.61		78	Wauregan, Ct.	9	1
5.30		4	Waveland, Mass.	4	1
56.65		40	Weatogue, Ct.	5	2
80.82		26	Webb Farms, N. Y.	15	2
50.12		33.1	Webster, Mass.	11	2
7.14		13	Weir Jct., Mass.	6	1
5.30		1	Weir River, Mass.	4	1
5.47		23	Weir Village, Mass.	5	1
7.17		31	Weld Street, Mass.	6	5
6.16		73	Wellfleet, Mass.	5	5
57.73		3	Welton's, Ct.	5	2
37.50		2	West Arlington, R. I.	10	1
6.12		36	West Barnstable, Mass.	5	2
34.51		9	West Barrington, R. I.	9	1
5.41		2	West Bridgewater, Mass.	5	3
51.60		28	Westbrook, Ct.	5	5
8.10		6	West Chatham, Mass.	5	1
55.64		10	West Cheshire, Conn.	5	5
54.64		38	Westchester, Ct.	5	1
81.82		7	Westchester, N. Y.	1	1
81.81		4	Westchester Ave., N. Y.	1	1
57.68		61	West Cornwall, Ct.	5	1
37.53		6	Westcott, R. I.	10	2
5.34		14	Westdale, Mass.	4	1
4.23		28	West Dudley, Mass.	11	1
36.50		1	Westerly, R. I.	6	5
6.18		10	West Falmouth, Mass.	6	1
81.81		5	West Farms, N. Y.	1	1
55.63		6	Westfield, Ct.	7	1
55.65		7	Westfield, Ct.	4	5
56.11		61	Westfield, Mass.	1	5
5.22		3	West Hanover, Mass.	1	5
53.64		59	West Haven, Ct.	1	5
80.82		26	West Hibernia, N. Y.	1	5
5.27		7	West Hingham, Mass.	1	5

Val.	Section	Mile Plan	Location		
7.25		11	West Leominster, Mass.	7	2
55.63		3	West Main St., Ct.	5	1
3.12		12.1	West Mansfield, Mass.	1	1
4.29		18	West Medway, Mass.	2	2
36.56		43	Westminster St., R. I.	9	2
51.63		58	West Mystic, Ct.	0	0
58.82		147	West Patterson, N. Y.	12	0
58.82		153	West Pawling, N. Y.	12	0
37.50		12	West Pontiac, R. I.	10	1
53.62		33	Westport, Ct.	1	0
7.18		7	Westport Factory, Mass.	6	0
5.26		4	West Quincy, Mass.	5	0
3.20		3	West Roxbury, Mass.	1	2
4.26		1	West Roxbury, Mass.	3	2
57.11		7	West Stockbridge, Mass.	1	0
3.22		3	West Stoughton, Mass.	1	0
59.66		7	West Suffield, Ct.	4	0
50.60		48	West Thompson, Ct.	9	1
4.16		22	West Walpole, Mass.	2	1
59.64		36	West Winsted, Ct.	14	2
4.34		4	West Wrentham, Mass.	2	0
55.62		42	Wethersfield, Ct.	7	0
5.27		2	Weymouth, Mass.	2	0
5.27		4	Weymouth Heights, Mass.	2	0
58.82		150	Whaley Lake, N. Y.	12	0
56.12		84	Whately, Mass.	5	0
37.55		9	Whipple, R. I.	9	0
5.30		3	Whitehead, Mass.	4	1
33.11		22	Whitins, Mass.	6	0
5.18		21	Whitman, Mass.	0	0
7.22		1	Whittenton, Mass.	6	0
7.11		10	Whittenton Jct., Mass.	6	0
36.58		3	Wickford, R. I.	0	0
36.52		25	Wickford Jct., R. I.	0	0
36.58		4	Wickford Landing, R. I.	0	0
33.11		30	Wilkinsonville, Mass.	0	0
56.15		7	Williamsburgh, Mass.	6	1
54.62		34	Willimantic, Ct.	11	1
30.82		23	Willows, N. Y.	13	1
55.73		40	Wilsons, Ct.	6	0
50.60		38	Wilsonville, Ct.	9	1
58.69		17	Wilton, Ct.	2	1
80.92		6	Winchells, N. Y.	16	1
54.74		6	Windemere, Ct.	11	0
5.30		6	Windemere, Mass.	4	0
55.73		49	Windsor Locks, Ct.	6	0
55.73		49	Windsor, Locks, Ct.	6	0
58.69		21	Winnipauk, Ct.	2	1
4.14		17	Winslows, Mass.	1	0
5.22		4	Winslows Crossing, Mass.	0	0
57.72		56	Winsted, Ct. (N. Y., N. H. & H. R. R.)	4	0
59.64		36	" " (C. N. E. Ry.)	14	0
5.14		7	Wollaston, Mass.	0	0

Val.	Sec.	Company	Mile Plan	Location
01		N. E. S. S.	1	New York—Piers 14, 15, & 40, N. Y.
010		H. & N. Y. T.	1	New York—Piers 19 & 20, N. Y.
01		N. E. S. S.	2	New York—Piers 27 & 28, N. Y.
03		"	4	Newport, R. I.
02		"	4	Norwich, Conn.
020		N. B., M. V. & N.	1	Oak Bluffs, Mass.
011		H. & N. Y. T.	A	Old Lyme, Conn.
012		H. & N. Y. T.	1	Providence, R. I.
03		N. E. S. S.	5	Providence—Fox Point, R. I.
011		H. & N. Y. T.	A	Rock Landing, Conn.
011		H. & N. Y. T.	A	Saybrook, Conn.
011		"	5	So. Glastonbury, Conn.
02		N. E. S. S.	5	Stonington, Conn.
020		N. B., M. V. & N.	A	Vineyard Haven, Mass.
03		N. E. S. S.	1	Watch Hill—Westerly, R. I.
03		"	3	Wickford Landing, R. I.
020		N. B., M. V. & N.	A	Woods Hole, Mass.

VS Maps - Sections 1 - 82

<u>Subsection Numbers</u>	<u>State</u>
.10	MASS
.20	MASS
.30	MASS
.40	MASS
.50	RI
.60	CONN
.70	CONN
.80	NY
.90	NY

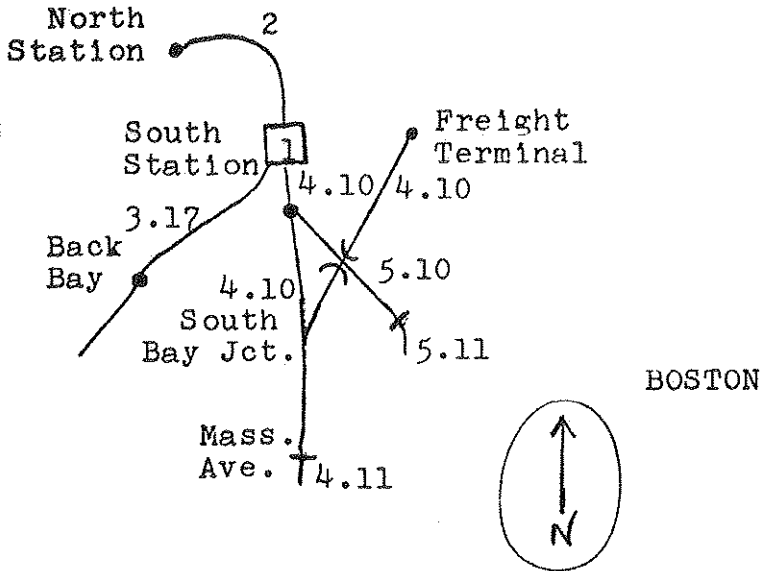
NYNH&HRR SYSTEM --- VALUATION SECTION/SUBSECTION MAPS

	<u>Page</u>
Introduction	1
Index of Valuation Section Numbers	11
Index Map	1v
Subsketches of Locations	v

<u>VS#</u>	<u>Principal Railroad (Area)</u>	<u>Page</u>
1	Boston Terminal Co. (Boston)	1
2	Union Freight RR (Boston)	1
3	Boston & Providence RR (Mass./RI)	1
4	NYNH&HRR (Boston to Northern RI/CT)	2
5	Old Colony RR (Mass.)	3
6	Old Colony RR (Cape Cod)	4
7	Old Colony RR (Mass.)	5
8	Chatham RR (Cape Cod)	4
9	Holyoke & Westfield (Mass.)	6
31	Wood River Branch RR (RI)	6
33	Providence & Worcester RR (Mass./RI)	7
34	Providence, Warren & Bristol RR (RI)	7
35	NYNH&HRR (Providence)	7
36	NYNH&HRR (RI)	8
37	NYNH&HRR (RI)	8
50	Norwich & Worcester RR (Conn./Mass.)	9
51	NYNH&HRR (Shoreline in Conn. E. of New Haven)	9
53	NYNH&HRR (Shoreline in Conn./NY W. of New Haven)	10
54	NYNH&HRR (Eastern Conn.)	10
55	NYNH&HRR (Central Conn.)	11
56	NYNH&HRR (West Central Conn.)	12
57	NYNH&HRR (Western Conn.)	13
58	NYNH&HRR (Conn./Eastern NY)	14
59	Hartford & Connecticut Western RR (Conn./NY)	15
80	Central New England Ry. (Conn./NY)	16
81	Harlem River & Port Chester RR (NY)	17
82	Ridgefield & New York RR (SW Conn./NY)	17
A	Narragansett Pier RR (RI)	8
	New York Connecting RR	18
	Miscellaneous Properties - Listings	
3	Island	
10	Old Colony RR (Mass.)	
11	NYNH&HRR (Mass.)	
30	Old Colony RR (RI)	
33	Providence & Worcester RR (RI)	
34	Providence, Warren & Bristol RR (RI)	
36	NYNH&HRR (RI)	
38	NYNH&HRR (RI)	
50	Norwich & Worcester RR (Conn./Mass.)	
53	NYNH&HRR (NY City)	
60	Central New England Ry. (Conn.)	
61	NYNH&HRR (Conn.)	
81	Harlem River & Port Chester RR (NY City)	

NYNH&HRR SYSTEM --- VALUATION SECTION/SUBSECTION MAPS

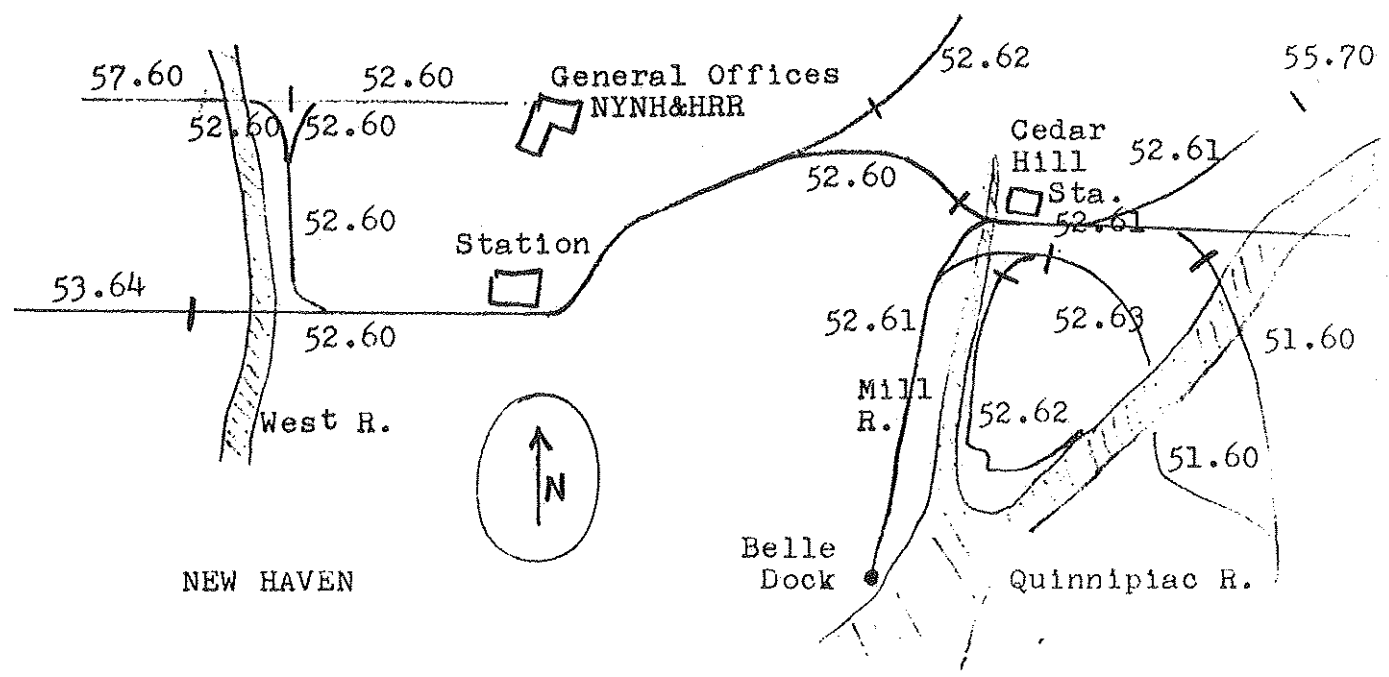
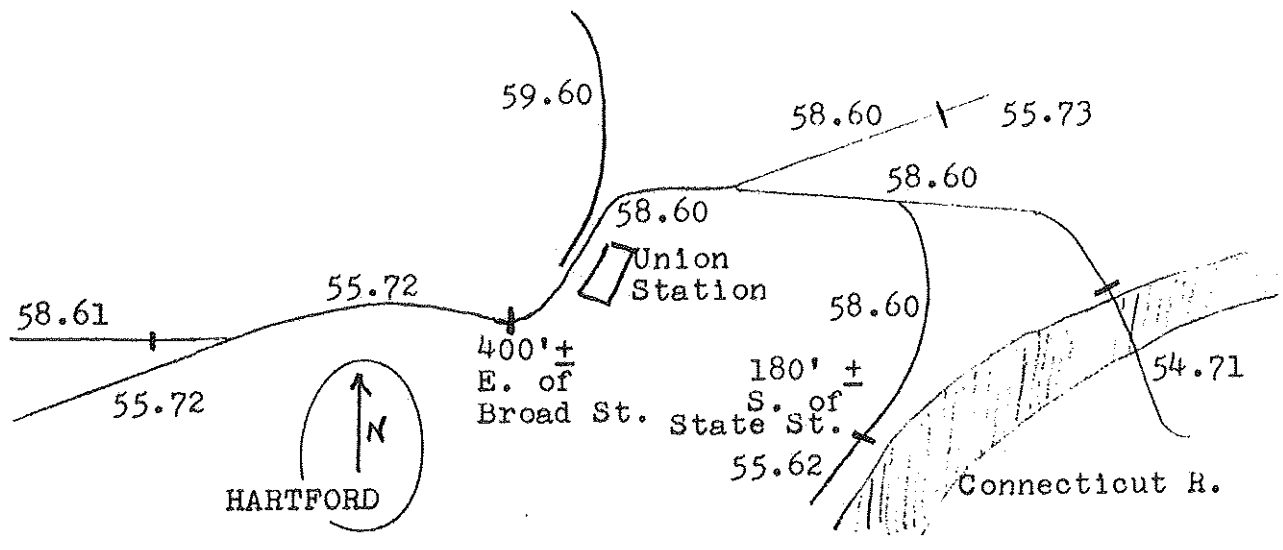
<u>VS#</u>	<u>Principal Steamship Line (Area)</u>	<u>Page</u>
01	New England Steam Ship Co. (NY City)	
02	New England Steam Ship Co. (Conn.)	
03	New England Steam Ship Co. (RI)	
04	New England Steam Ship Co. (Mass.)	
010	Hartford & New York Transportation Co. (NY City)	
011	Hartford & New York Transportation Co. (Conn.)	
012	Hartford & New York Transportation Co. (RI)	
013	Hartford & New York Transportation Co. (Mass.)	
020	New Bedford, Martha's Vineyard & Nantucket Steamboat Co. (Mass.)	

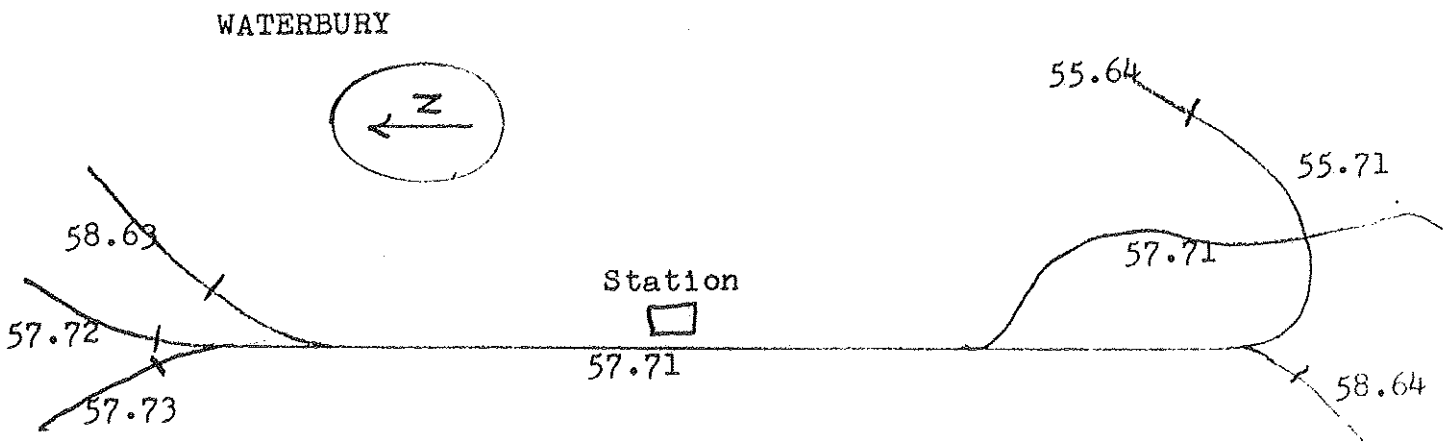
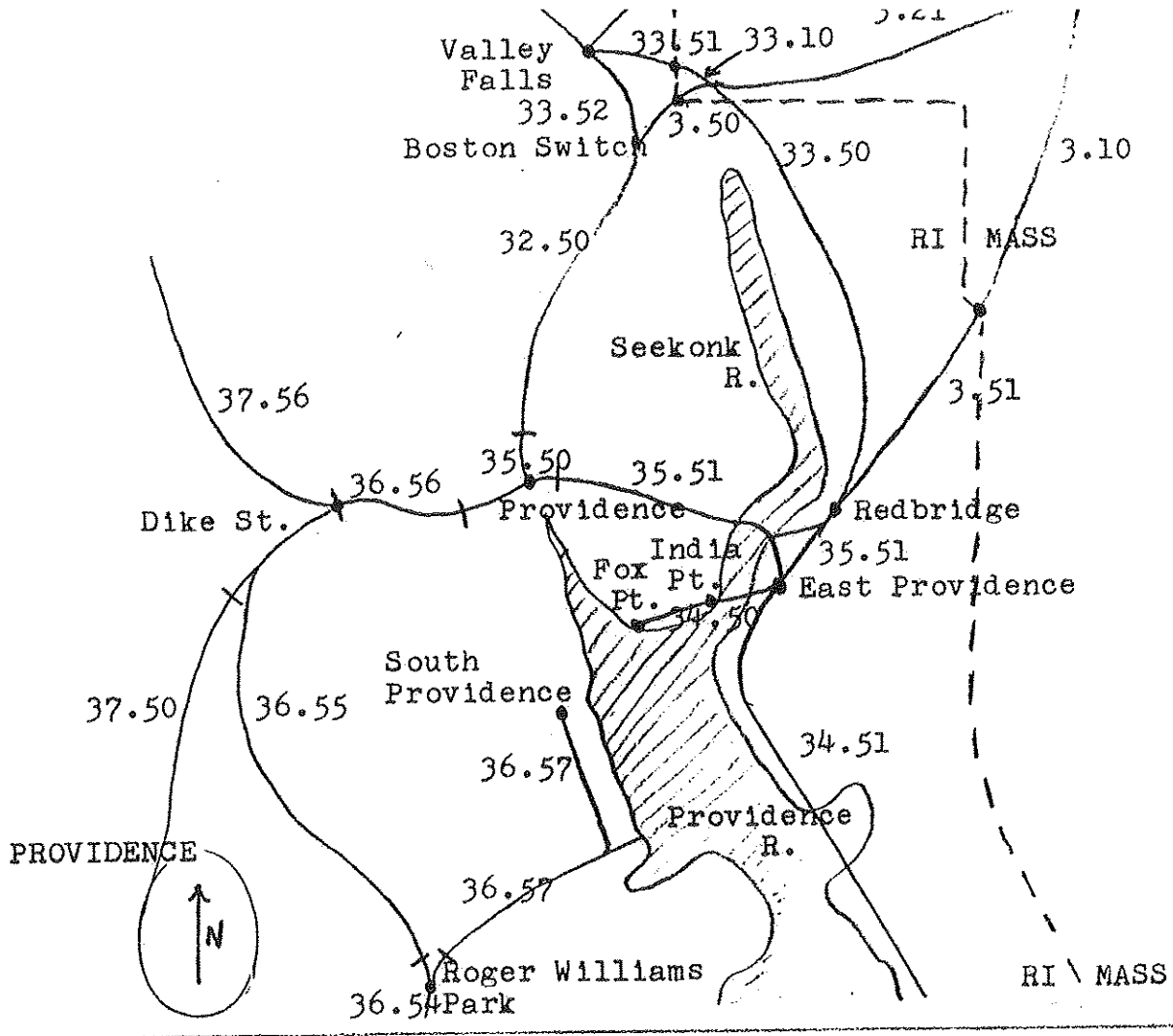


Subsketches of Locations

- (1) Boston
- (2) Hartford
- (3) New Haven
- (4) Providence
- (5) Waterbury

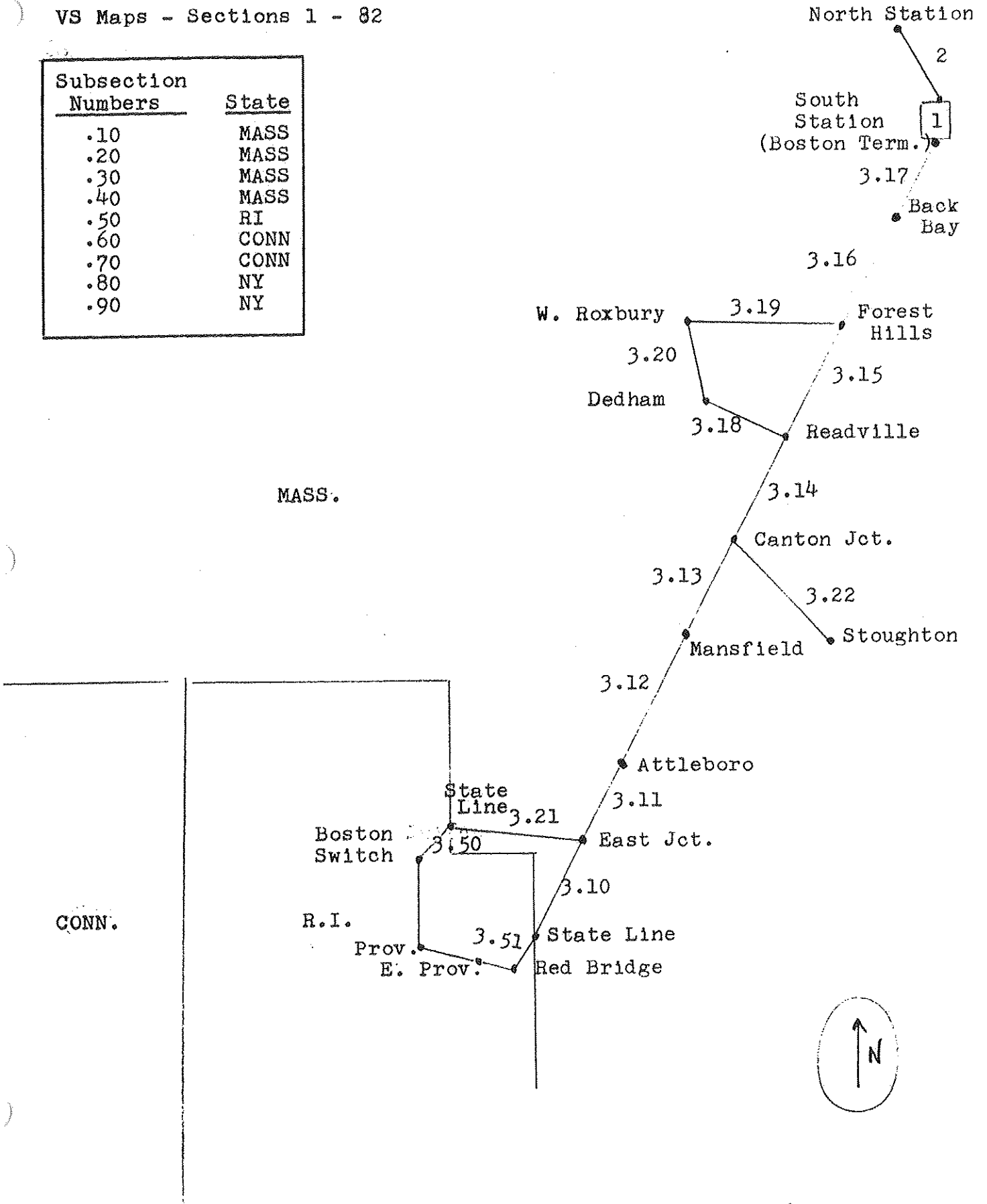
Arrows Indicate Approximate North.



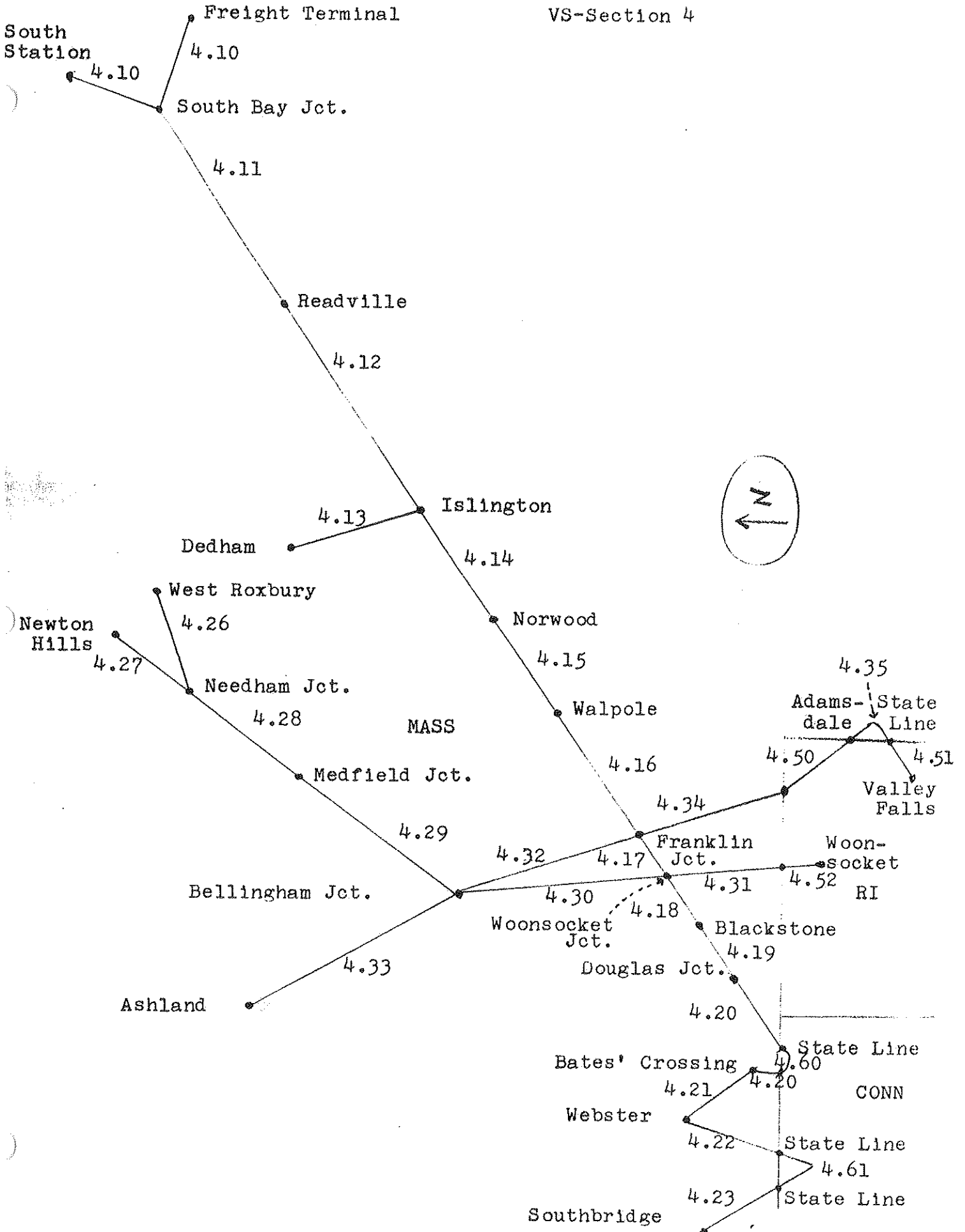


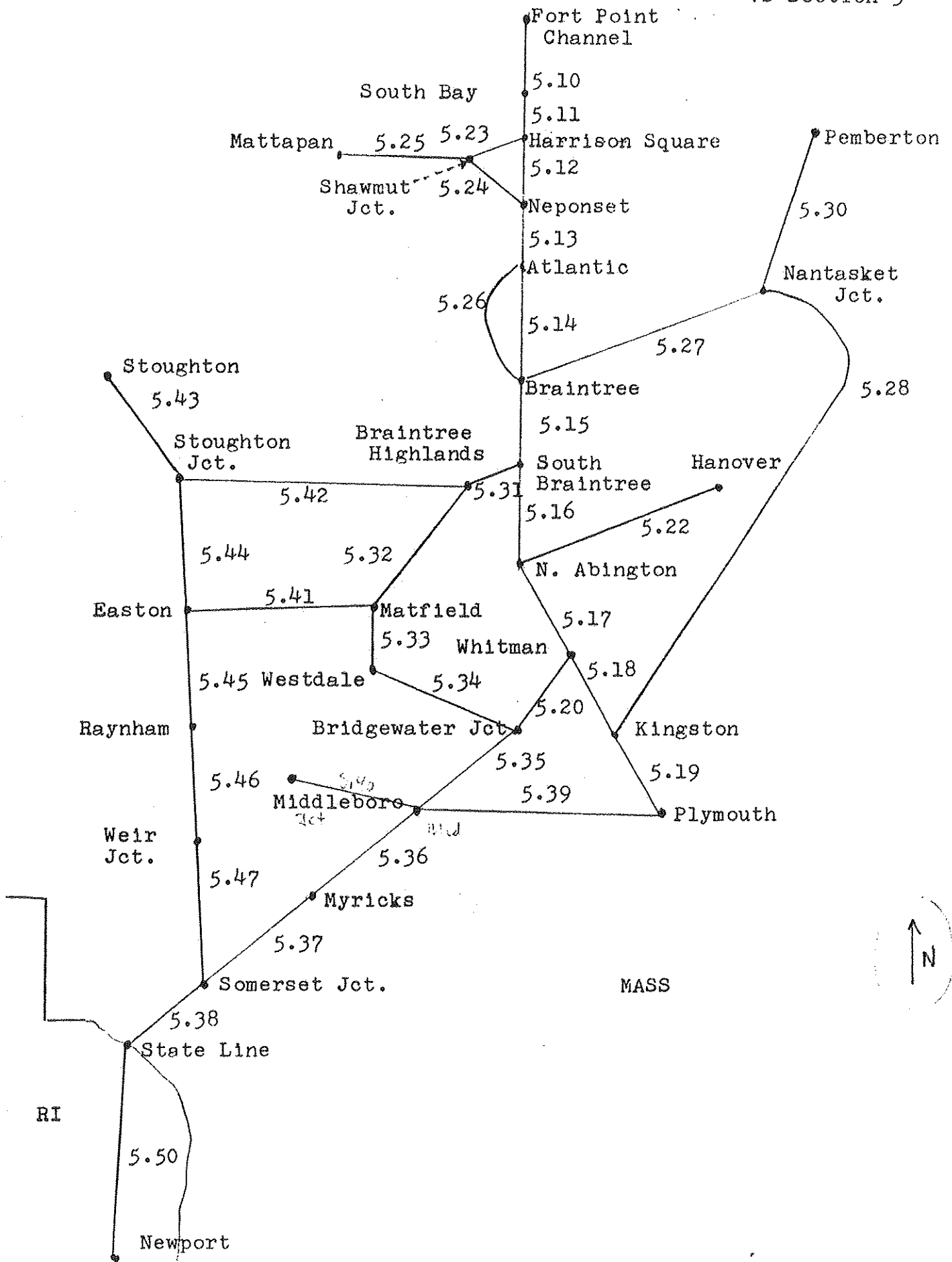
VS Maps - Sections 1 - 82

Subsection Numbers	State
.10	MASS
.20	MASS
.30	MASS
.40	MASS
.50	RI
.60	CONN
.70	CONN
.80	NY
.90	NY

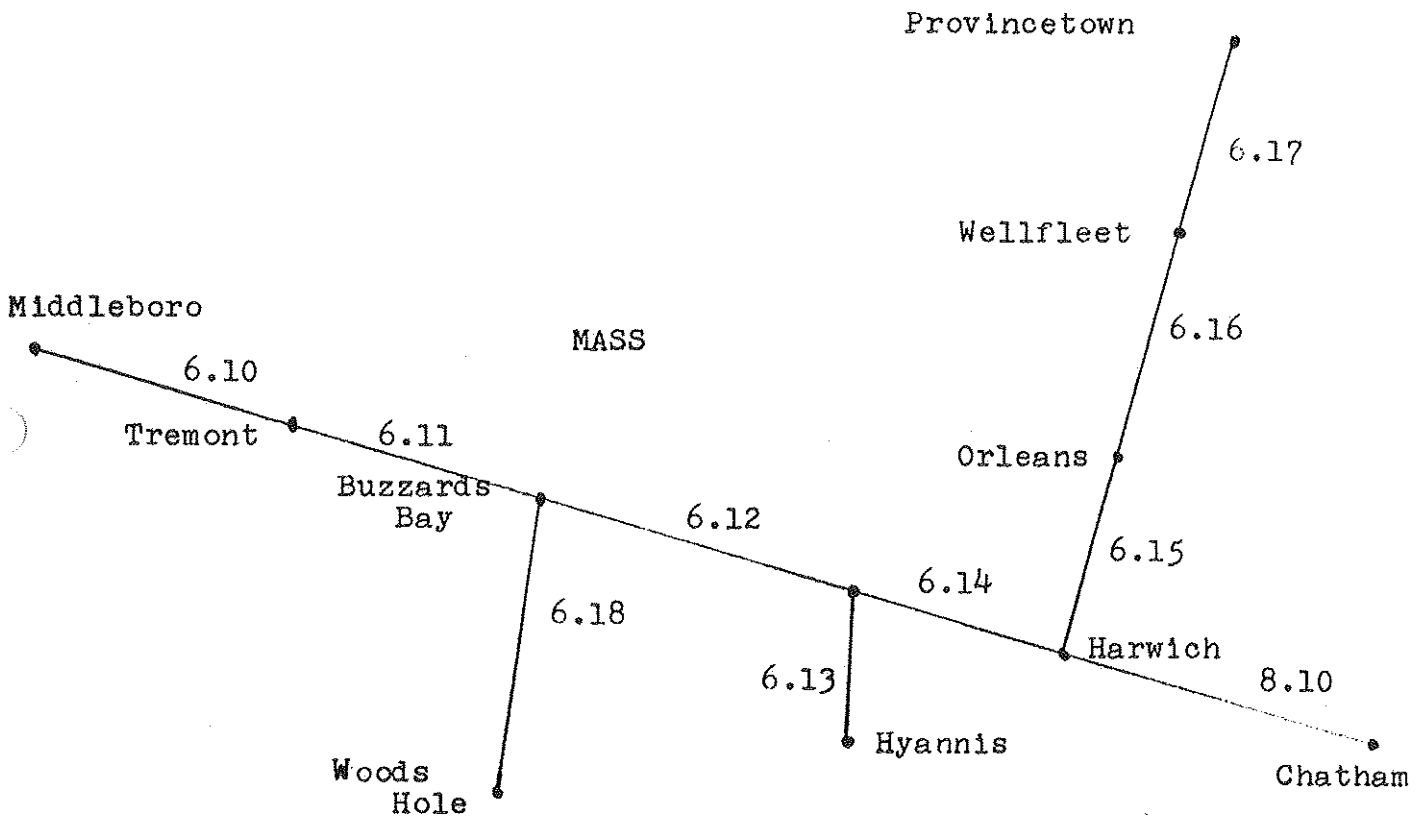


VS-Section 4





VS-Sections 6 and 8



VS-Section 7

Lowell

7.41

North Acton

7.40

Concord Jct.

7.39

South Sudbury

7.38

Framingham

7.30

South Framingham

7.31

Needham Jct.

7.37

Sherborn

7.31

Medfield Jct.

7.32

Walpole

7.33

Norwood Jct.

7.43

Walpole Jct.

7.34

Mansfield

7.42

Adamsdale

Attleboro

7.10

Attleboro Jct.

7.23

Raynham

7.11

7.22

Whittenton Jct.

7.12

Weir Jct.

Tremont

7.14

Middleboro Jct.

7.24

7.15

Myricks

7.16

Mt. Pleasant

7.19

Wattupa

7.17

Fairhaven

7.18

New Bedford

Fitchburg 7.25

Pratts Jct. 7.27

7.26

Sterling Jct.

7.35

Lancaster Mills

Clinton 7.28

Marlboro Jct. 7.29

Marlboro 7.36

MASS

RI

State Line


Brayton

Warren 7.51

7.21

7.20

Fall River



9.10
Westfield

MASS
Springfield

VS-Section 9



CONN

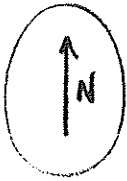
RI



VS-Section 31


CONN

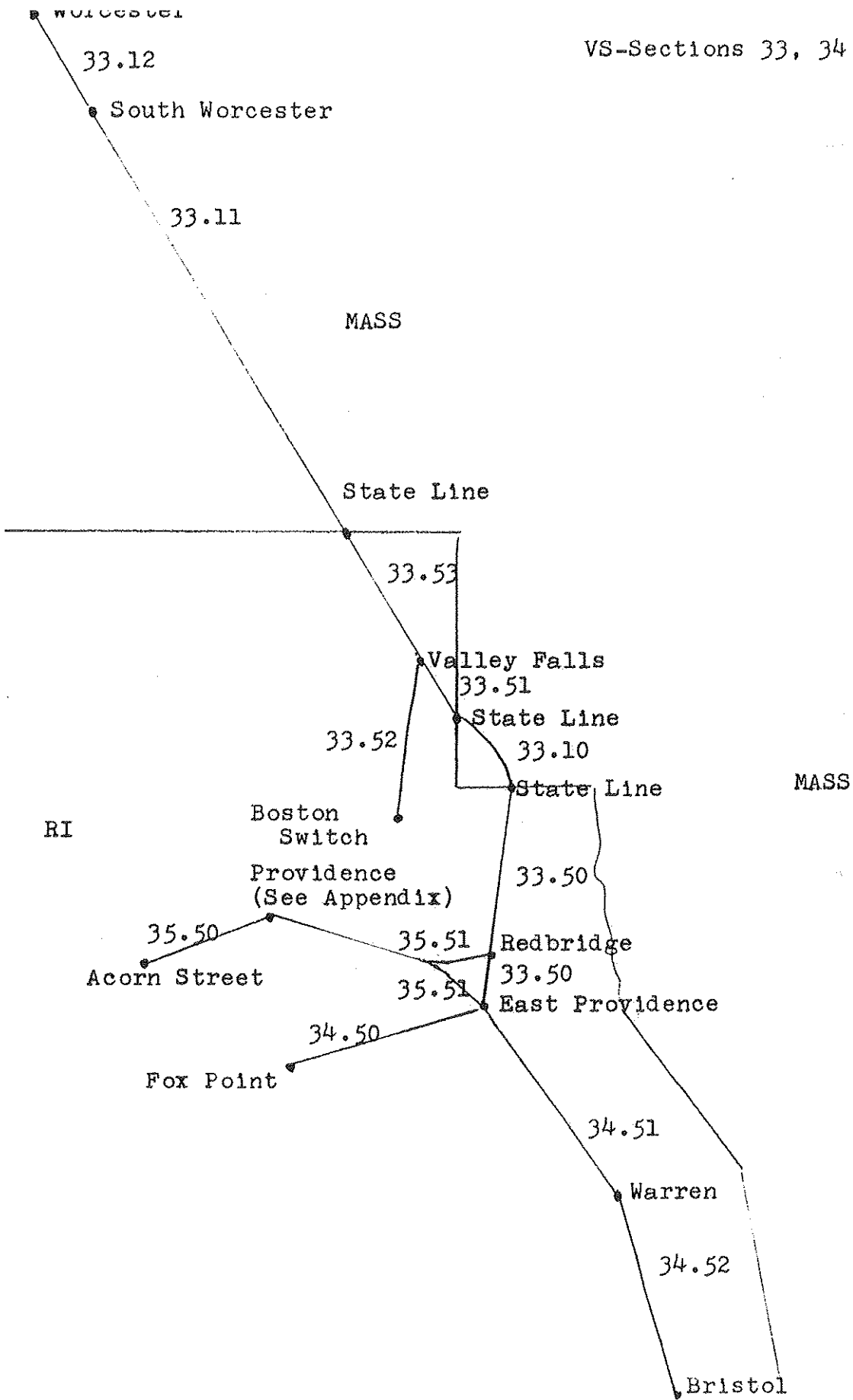
RI



Hope Valley
31.50
Wood River Jct.

Westerly



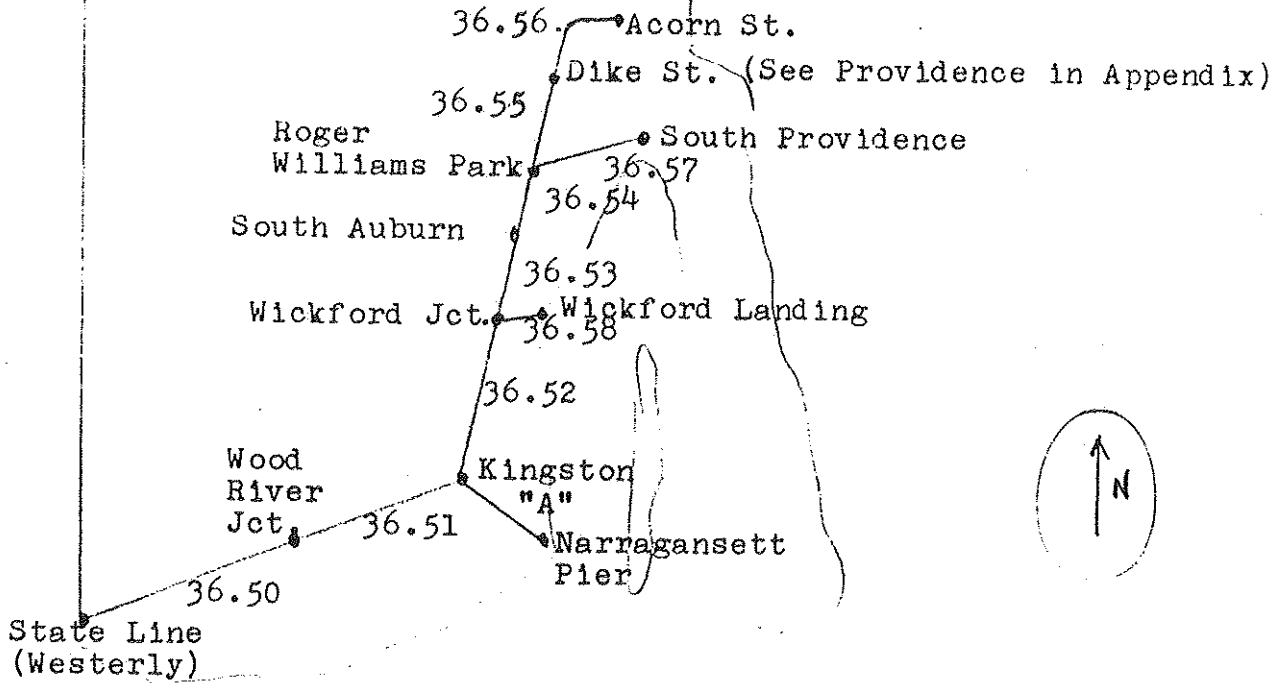


VS-Sections 36 and "A"

CONN

RI

MASS

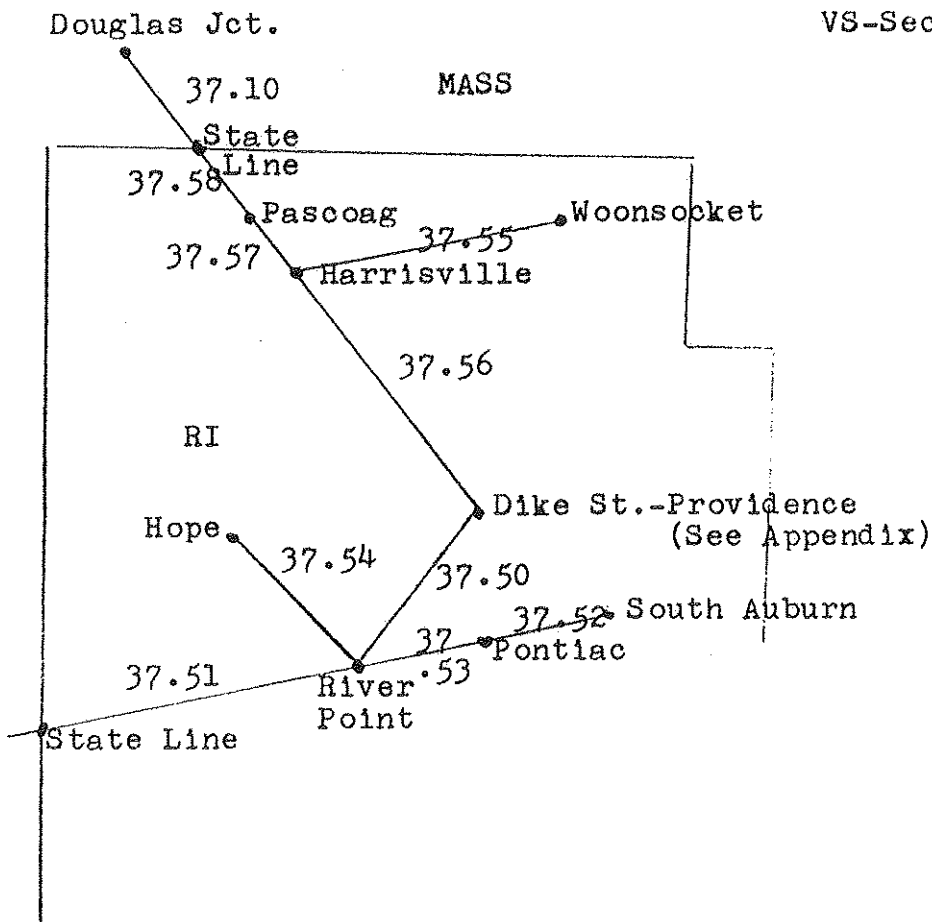


VS-Section 37

CONN

RI

MASS



South Worcester

VS-Sections 50 and 51

MASS

50.11

Webster

50.12

State Line

50.60

Mechanicsville

Putnam

50.61

Plainfield

RI

CONN


50.62

50.62

CV Ry. Connection

Norwich

50.63



See Appendix)
w. Quinnipiac
River

Saybrook
Jct.

New
London

Groton

Ston-
ington

State Line
(Westerly)

51.60

51.60

51.61

51.65

51.66

51.63

51.64

51.64

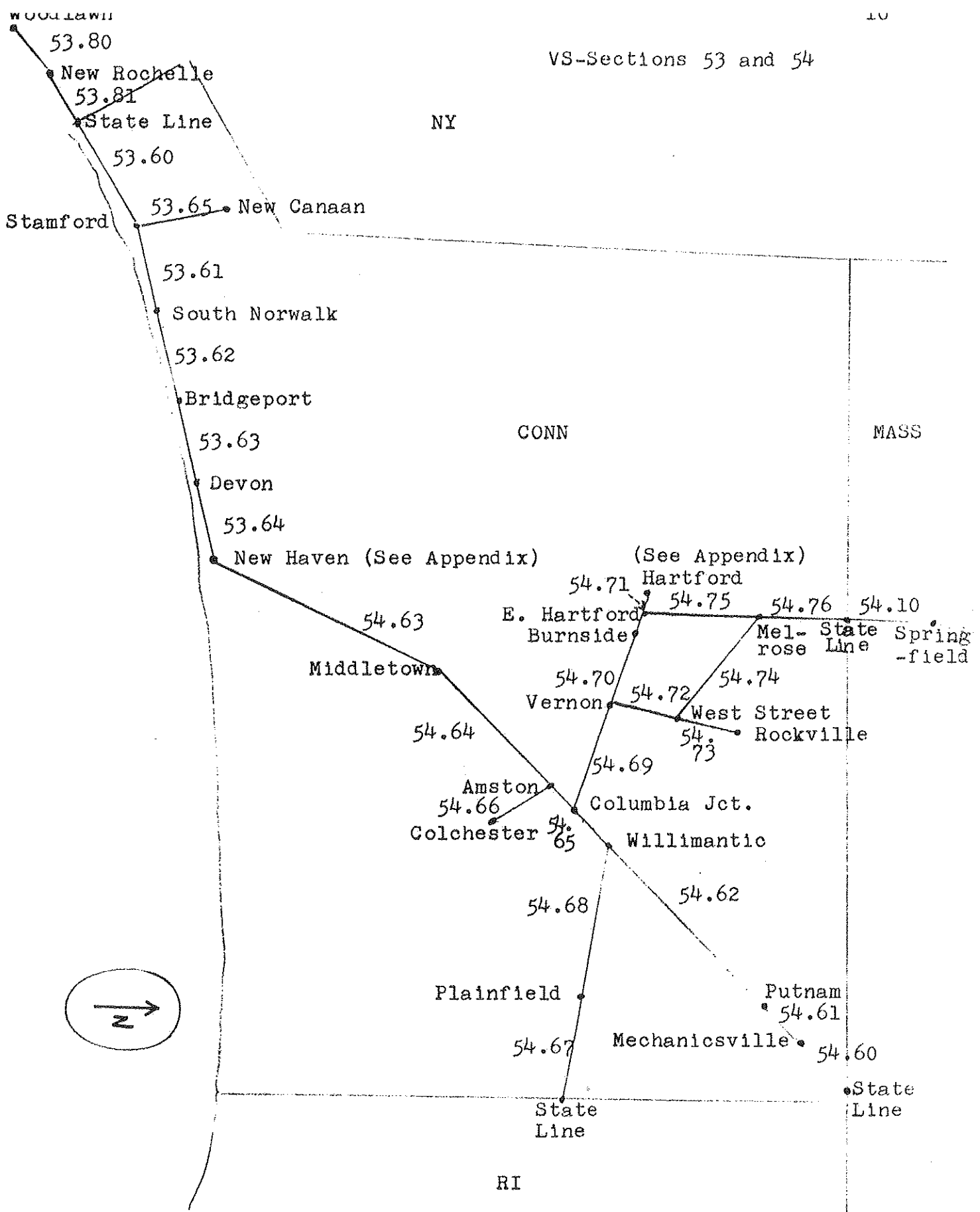
51.62

Pier

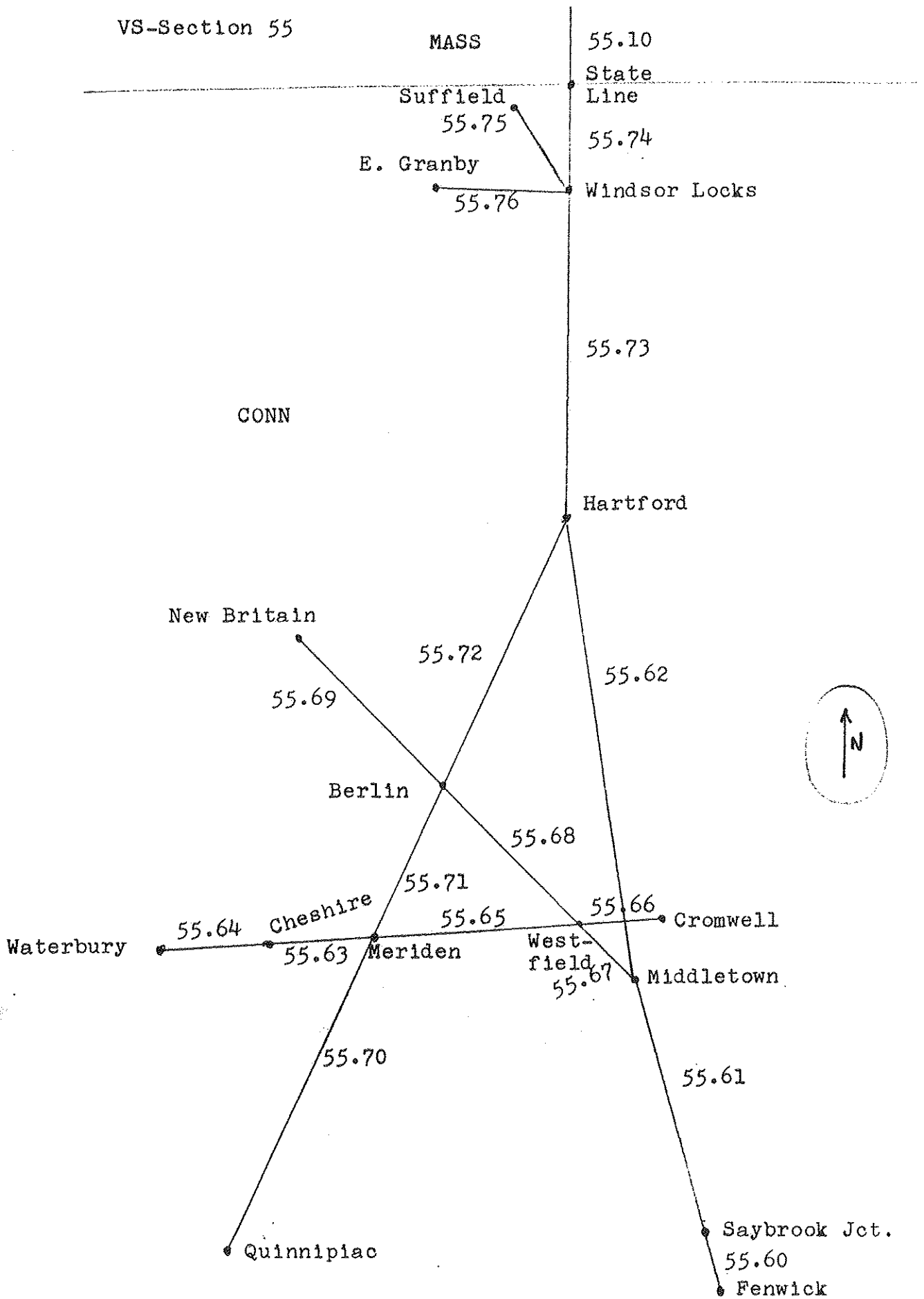
Groton
Ferry

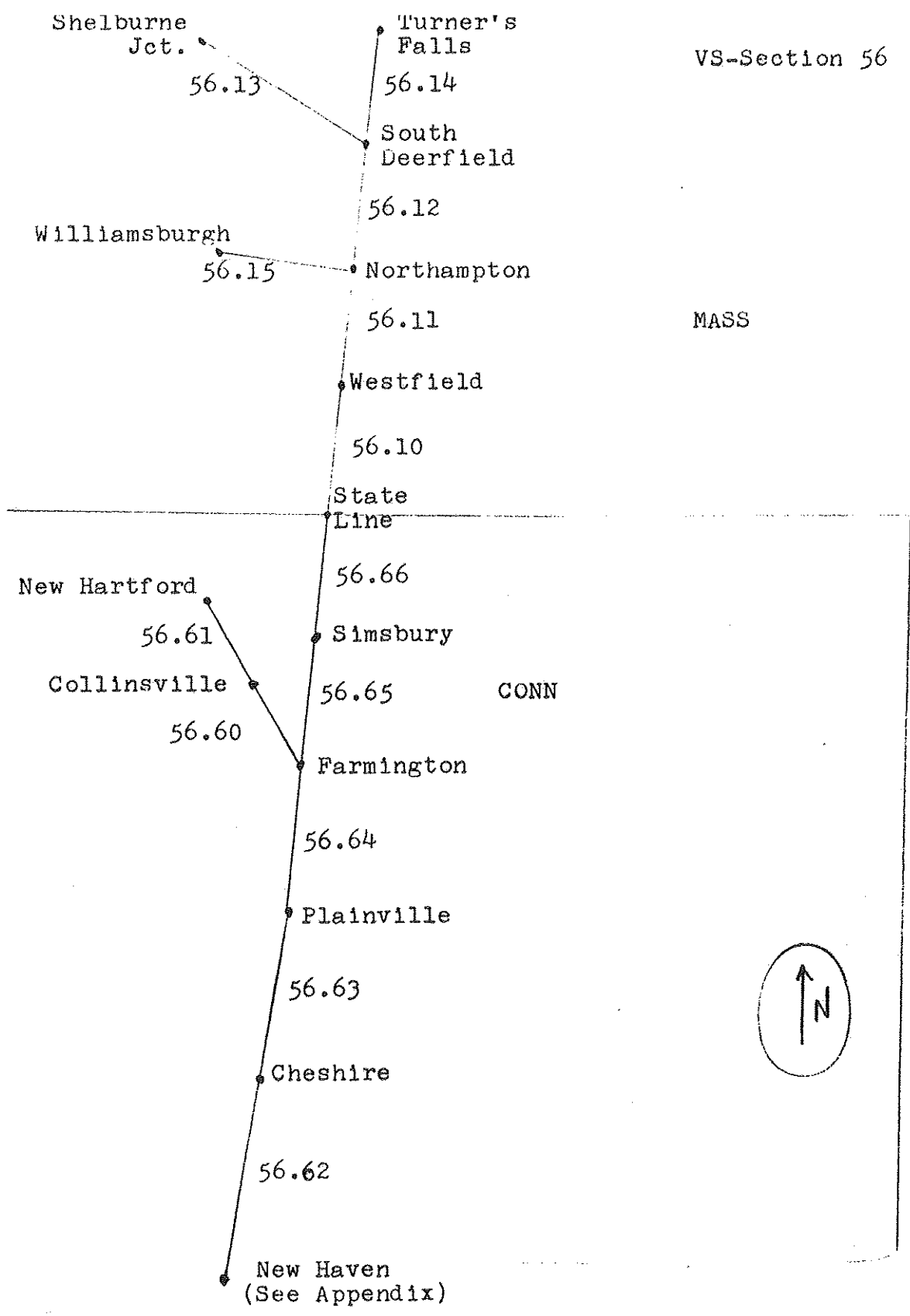
Poquon-
nock

VS-Sections 53 and 54

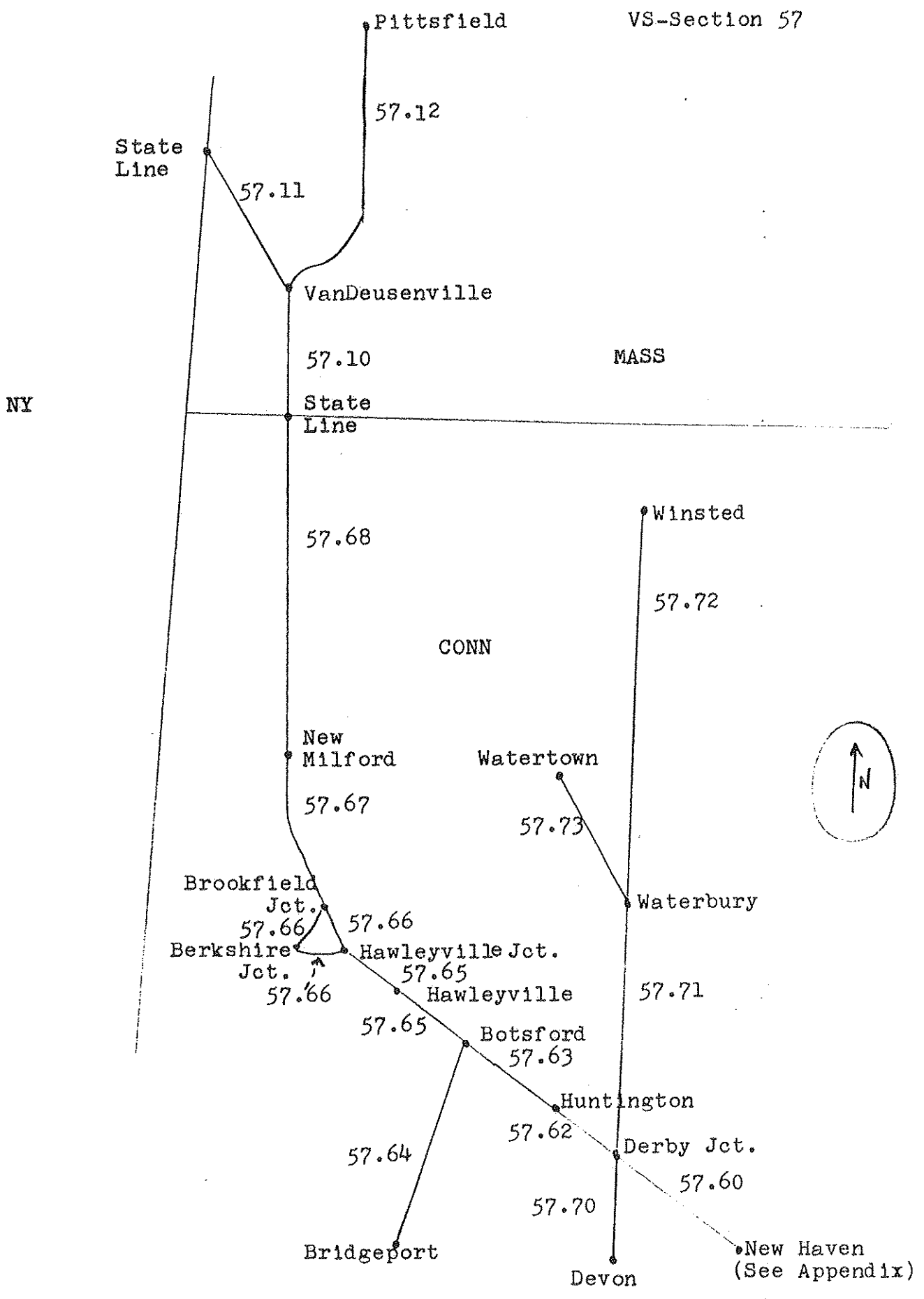


VS-Section 55

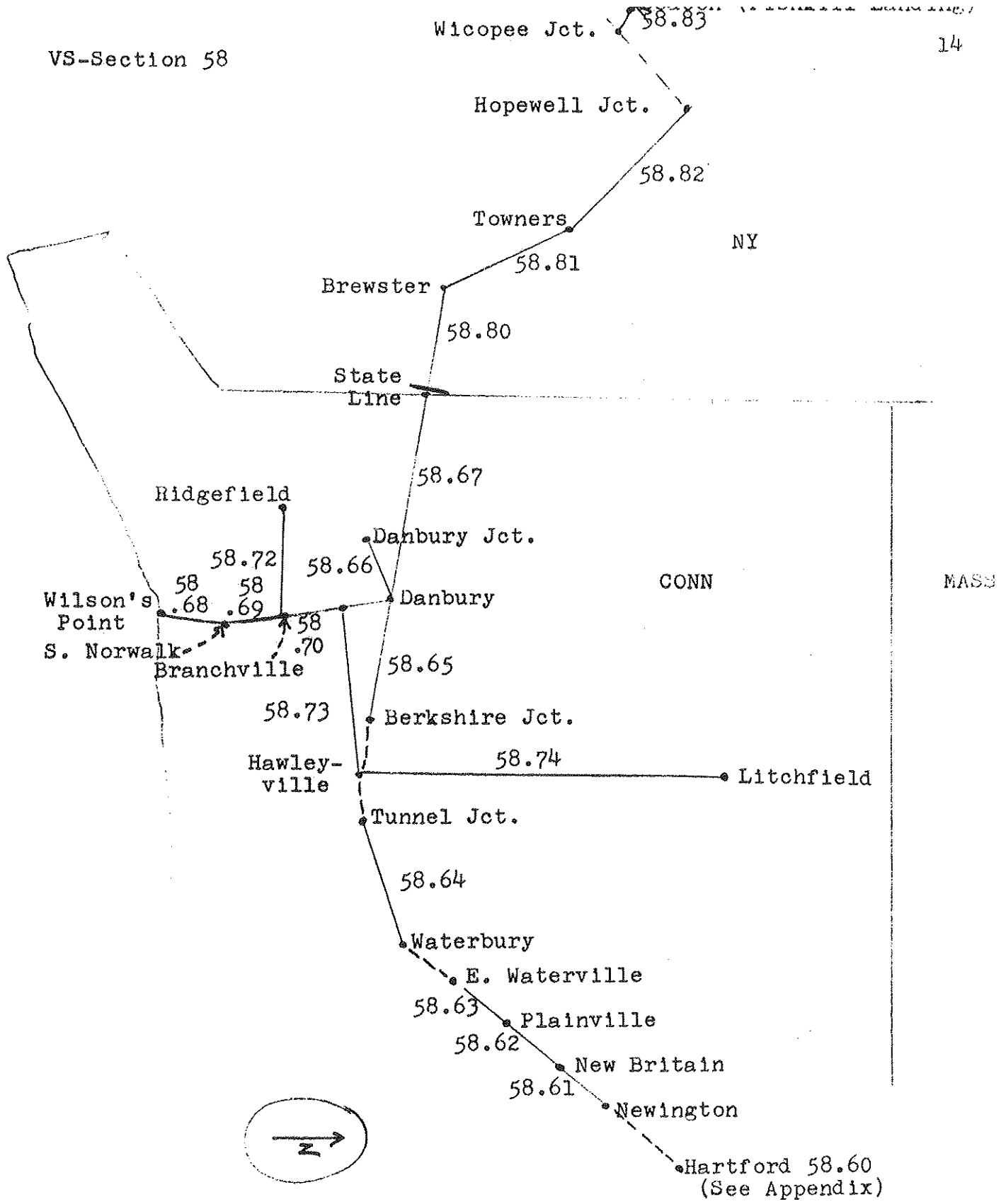



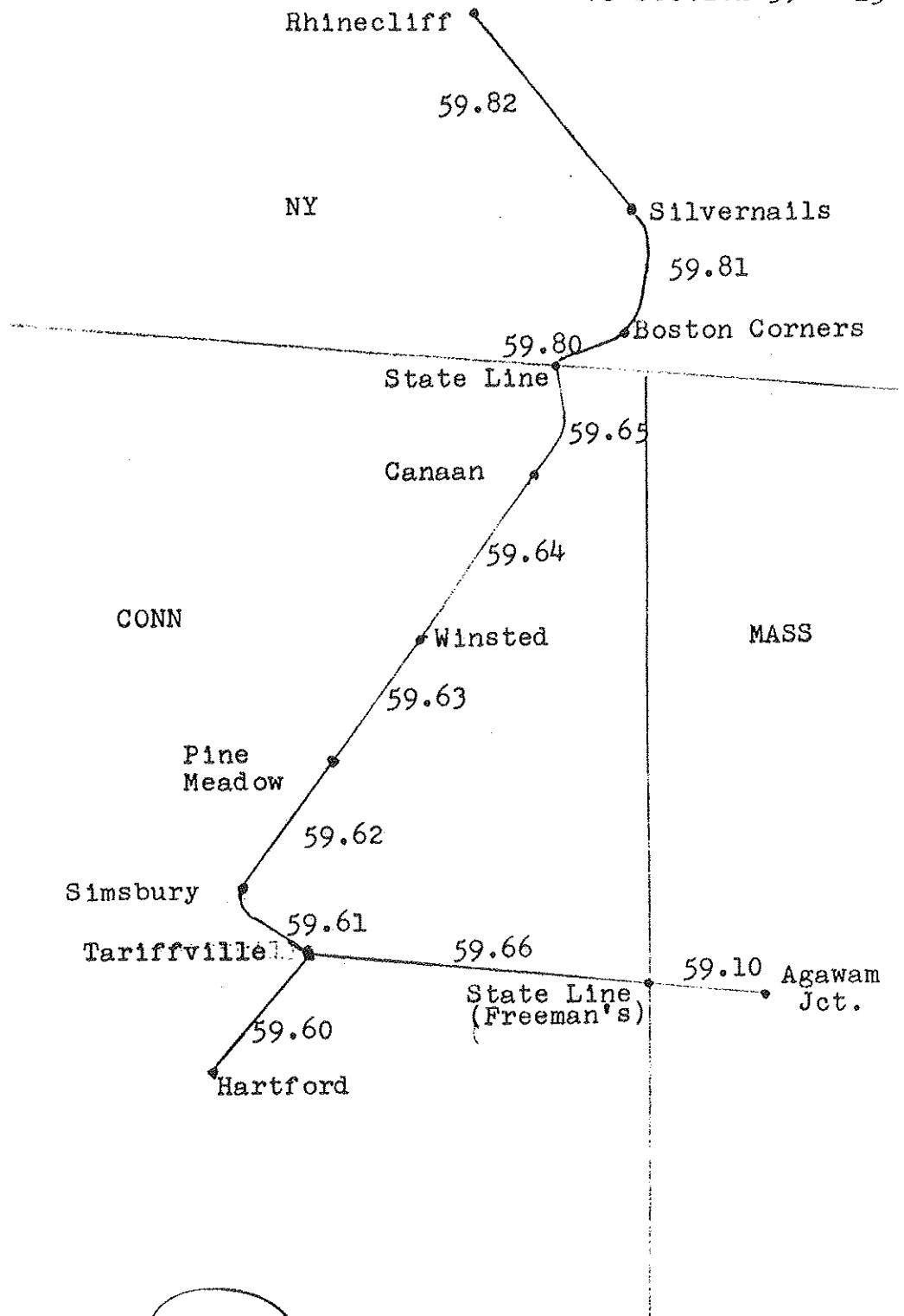


VS-Section 57

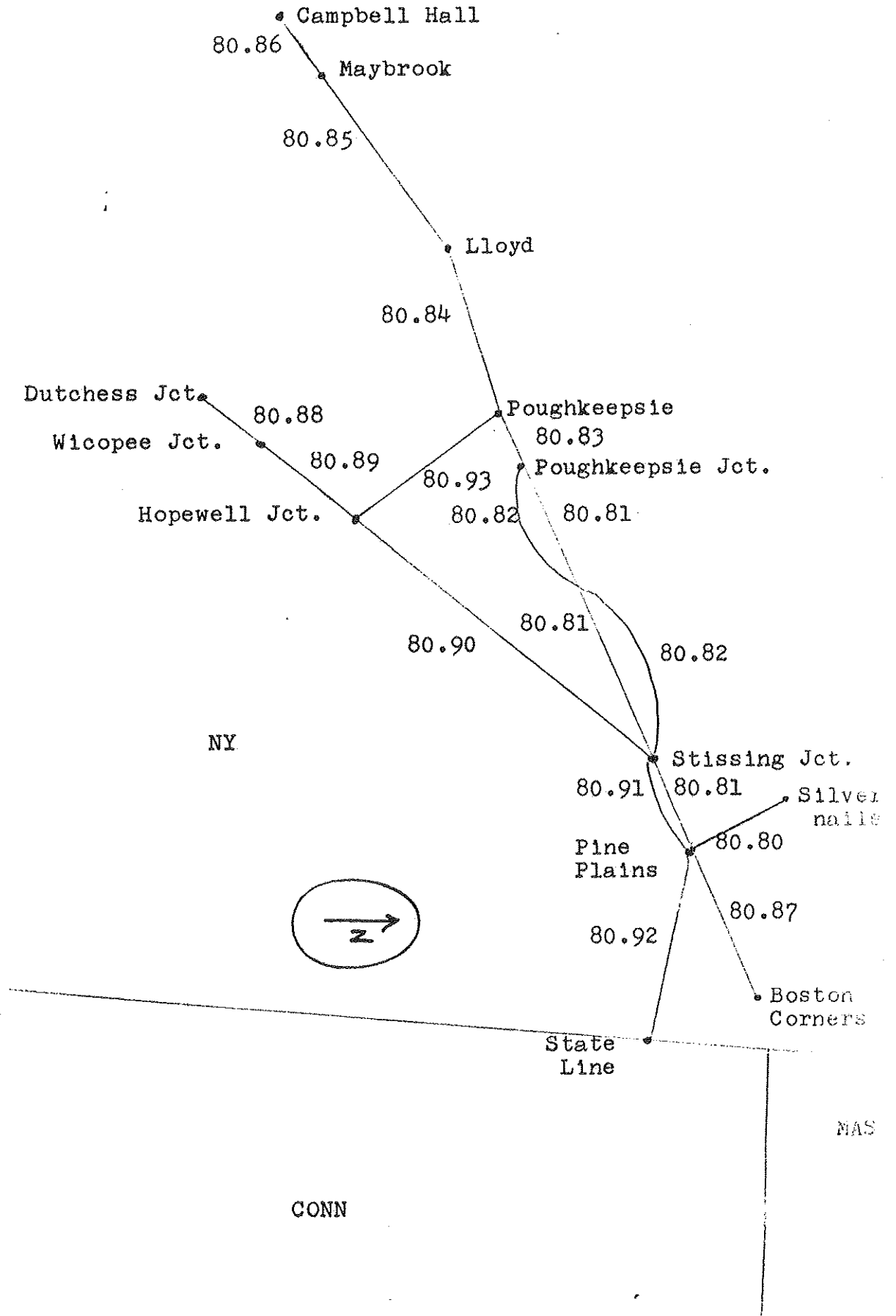


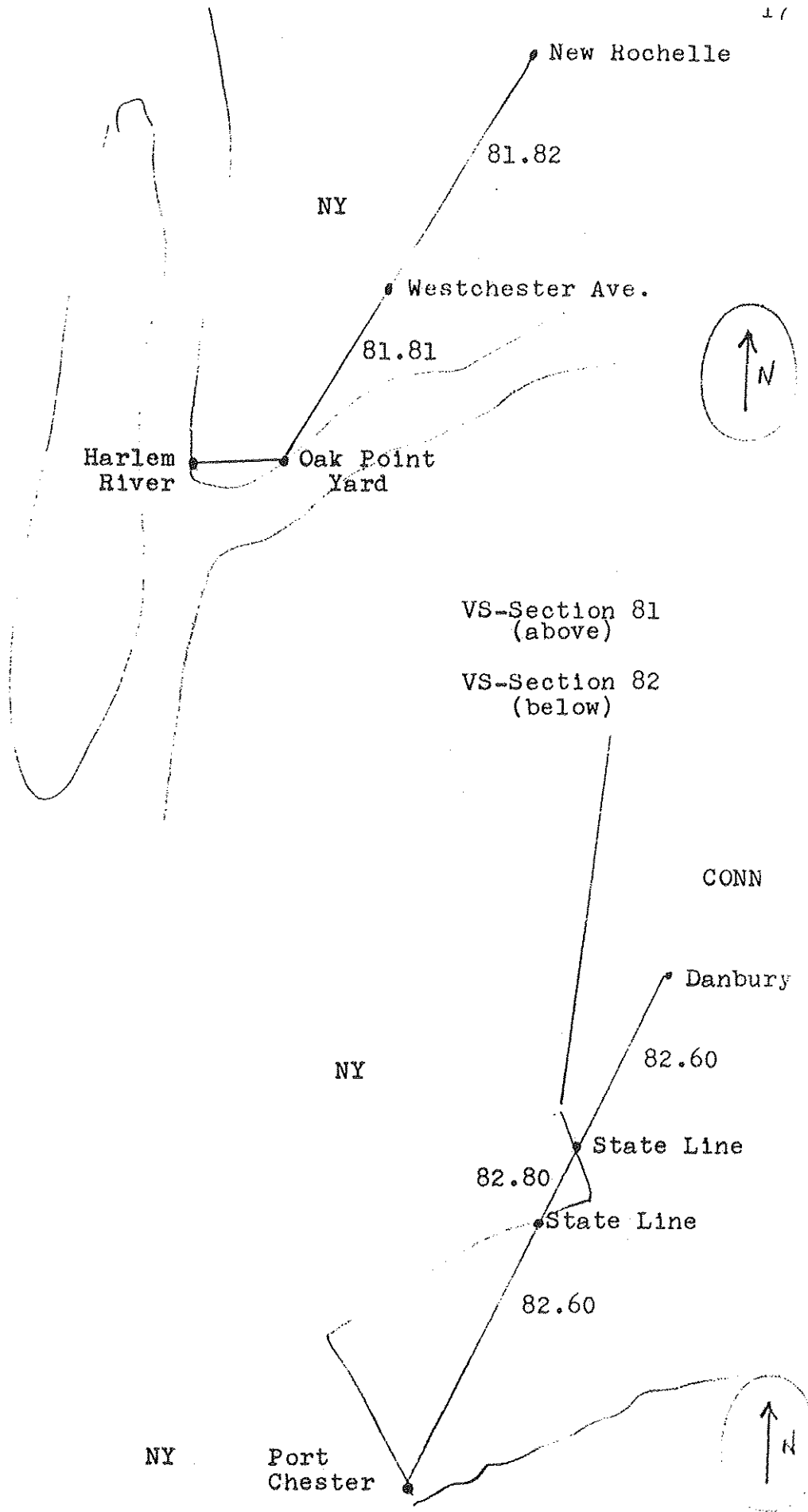
VS-Section 58









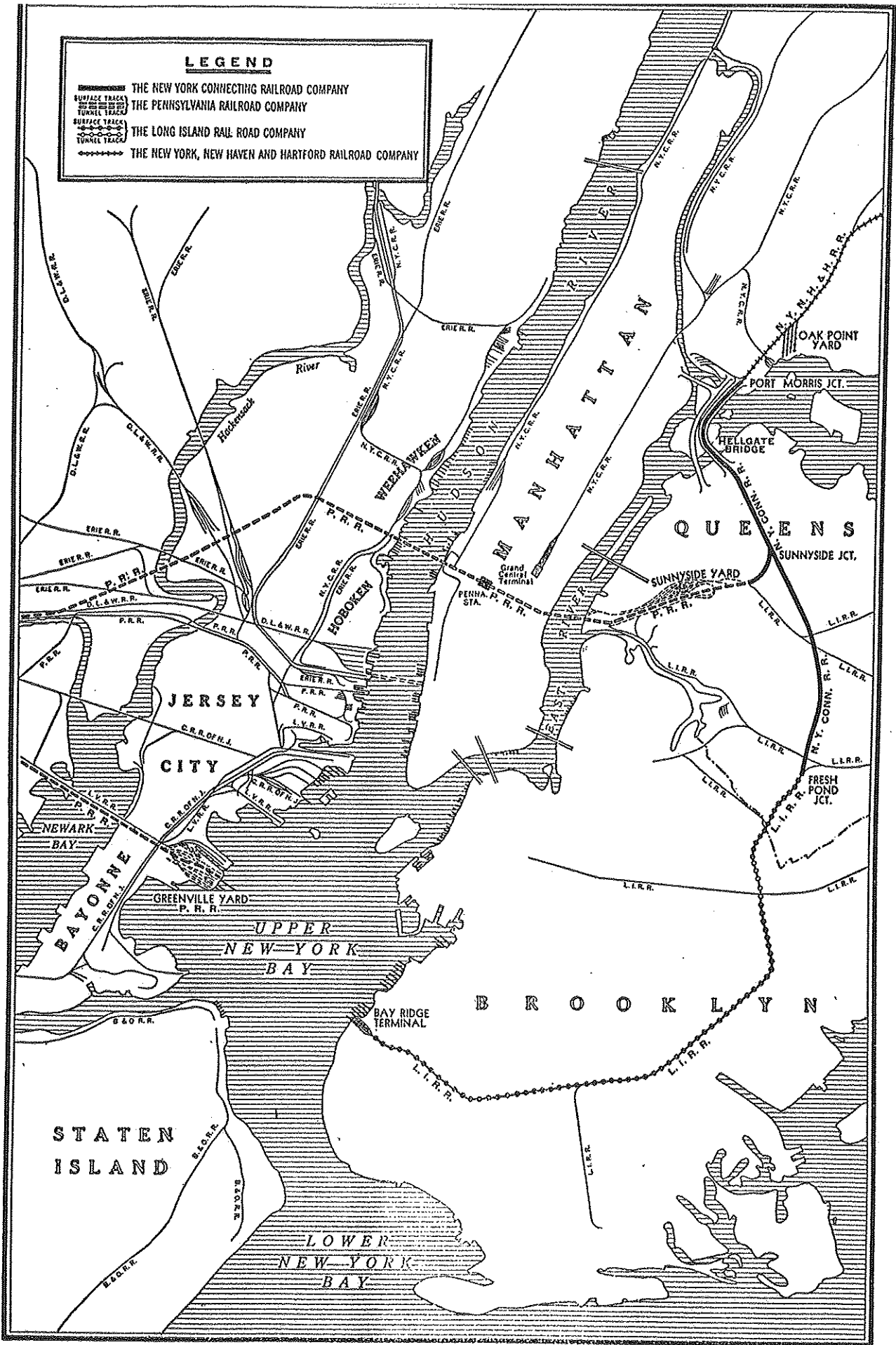
VS-Section 80





LEGEND

-  THE NEW YORK CONNECTING RAILROAD COMPANY
-  THE PENNSYLVANIA RAILROAD COMPANY
-  THE LONG ISLAND RAIL ROAD COMPANY
-  THE NEW YORK, NEW HAVEN AND HARTFORD RAILROAD COMPANY



U N I V E R S I T Y O F
CONNECTICUT

UNIVERSITY LIBRARIES
Thomas J. Dodd Research Center
Archives & Special Collections

December 8, 1997

Mr. Clayton T. Ryan, Jr.
Assistant County Engineer
County of Norfolk
Engineering Department
649 High Street
Dedham, MA 02026

Dear Mr. Ryan:


Many thanks for your letter dated November 14, 1997, and our subsequent telephone conversation. I have surveyed the NHRR Valuation map collection and provided a listing for you to examine. Our most comprehensive collection involves maps rolled into sets and stored by valuation map number. In order to reproduce these maps we would need to reproduce each rolled set that pertains to one or more Norfolk county towns/cities. There are approximately ten maps in each roll.

As you will note via the attached list I looked at the various towns, matched them to the valuation numbers and then the roll numbers. I then eliminated duplicate rolls and finally I counted the maps in each roll.

By this method, I estimate there are 302 maps that relate to Norfolk County towns. Val maps are 4.5 long— at \$1.00 per linear foot the copying cost is \$1359. Shipping cost is \$17. The total at current prices is \$1376. Since we have had modest increases in prices each year, I recommend you budget no less than \$1500 for this project if you proceed to do it in FY 98-99.

Please let me know if I can provide more information.

Sincerely yours,


William Uricchio
University Associate Librarian
860-486-2516





COMMONWEALTH OF MASSACHUSETTS
COUNTY OF NORFOLK

The County of Presidents

WILLIAM P. O'DONNELL, NORWOOD, CHAIRMAN
JOHN M. GILLIS, QUINCY
PETER H. COLLINS, MILTON
CLERK:
NICHOLAS BARBADORO, QUINCY
DIRECTOR OF OPERATIONS:
HENRY W. AINSLIE

ENGINEERING DEPARTMENT

REGISTRY OF DEEDS BUILDING

649 HIGH STREET
DEDHAM, MA 02026

Area Code
781

TEL: (617) 461-6100
FAX: (617) 326-6480

JOHN M. PARONICH
COUNTY ENGINEER
CLAYTON T. RYAN, JR.
ASST. COUNTY ENGINEER

Area Code
781

617-461-6128
617-461-6129

November 14, 1997

Mr. William Uricchio, University Associate Librarian
Thomas J. Dodd Research Center
Archives & Special Collections
405 Babbidge Road, U-205
Storrs Connecticut 06269-1205

Re: Railroad Valuation Maps, Norfolk County, Massachusetts

Dear Mr. Uricchio:

I have come upon your name and list of archives from your recent written reply to a Mr. Joseph McNichols, a member of this office.

We have been trying to build a file of valuation plans within our office for the last three or four years. Since the railroads left our area these records have become a valuable resource. They are one of the most frequently asked for sources of information that the local surveyors look for in our office and it would certainly be a great help to them and our operation to have copies available.

I am wondering whether you have the capability to reproduce the val plans for Norfolk County and whether it would be possible for the County Engineer's office to purchase same? If it is within the realm of possibility could a total price be established along with the details for purchasing so that I may ask for the amount in my 1999 Fiscal Year budget?

I am very much interested in hearing from you and also to the possibility of visiting your facility at some time in the near future. Thank you for your assistance.

Sincerely,

Asst. County Engineer

CONNECTICUT

UNIVERSITY LIBRARIES
Thomas J. Dodd Research Center
Archives & Special Collections

November 9, 1997

Mr. Joseph McNichols
[REDACTED]
[REDACTED]

Dear Mr. McNichols:

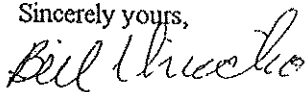
Many thanks for your call concerning land registry records for Norfolk County, Massachusetts. We have four railroad collections that may be of interest to you:

1. New Haven Railroad Archives. These are the corporate archives of the New York, New Haven and Hartford Railroad. A large card file held at our location can be searched for real estate files related to specific towns. I searched Avon and Bellingham and found a few cards for each indicating land conveyances. The numbers on the card files point to more detailed files in the archive boxes.
2. New Haven Railroad Historical and Technical Association (NHRHTA). NHRHTA's collection, on deposit with us, augments the bigger New Haven Archives. I found a bound registry volume for Norfolk County which lists all the land conveyed to and from the railroads prior to 1915. I also located an inventory of railroad owned buildings keyed to the Valuation Maps (see following). The inventories sometimes have drawings of details and photographs.
3. Railroad Valuation Maps. The index to this collection indicates we have maps that cover almost every town in the county. Any town serviced by the NHRR, the Old Colony or the Boston and Providence should be represented in the collection. Often the maps have land title and conveyance information on them.
4. Karl Steig Collection. Mr. Steig's materials, which are mostly NHRR real estate related, arrived in two donations. The initial acquisition contains information on NHRR abandonments for some of the Norfolk County towns. The 1997 acquisition has town-by-town folders throughout Massachusetts. I looked in the Bellingham and Canton files and found many leases for railroad property from various manufacturers, etc.

Also, you may be interested to know that our entire NHRHTA finding aid is now on the internet. You may want to look through it to see if other items are of interest. We are slowly working to get the bigger NHRR finding aid up as well. Both can be found at "www.lib.uconn.edu/DoddCenter/ASC/raillist.htm"

If I can be of further assistance please let me know.

Sincerely yours,



William Uricchio
University Associate Librarian
860-486-2516



RAILROAD VALUATION MAPS

TOWN	VAL. INDEX	MAP
Dedham	3.18	1 + 1.1
Boston	3.19/20	3 + 3.1
" " / Dedham	3.20	4 + 4.1
" " " "	"	5 + 5.1
Dedham	"	6
Canton	3.22	1 + 1.1
" "	"	2 + 2.1
Canton / Stoughton	"	3 + 3.1
Stoughton	"	4 + 4.1
Boston / Milton	4.11	10
" " / Dedham	"	11.2
" " " "	3.15	3.1
" " " "	4.11	11.3
" " " "	3.15	Misc.
Dedham	4.12	12
" " / Westwood	"	13
Dedham	4.13	1
" " / Westwood	"	2
Westwood / Norwood	4.14	14
Norwood	"	15,16
" "	4.14/15	17
Norwood / Walpole	4.15	18
Walpole	"	19
" "	"	20 + 20.1
" "	4.16	21,22
Walpole / Norfolk	"	23
Norfolk	"	24,25,26
" " / Franklin	"	27
Franklin	"	28
" "	4.16/17	29
" "	4.17	30,31
" " / Bellingham	"	32
Bellingham	"	33,34
" " / Blackstone	"	35
Boston	4.26	1
" " / Dedham / Needham	"	2
Needham	"	3,4
Newton	4.27	1
" " / Needham	"	2
Needham	"	3
Mansfield / Foxboro	3.13	16 + 16.1
Foxboro	"	17 + 17.1
" " / Sharon	"	18 + 18.1
Sharon	"	19 + 19.1
" "	"	20 + 20.1, 21 + 21.1
" "	"	22 + 22.1
" " / Canton	"	23 + 23.1
Canton	"	24
" "	3.14	25 + 25.1, 26
" " / Westwood	"	27 + 27.1
Westwood / Dedham	"	28 + 28.1
Dedham / Canton	" / 15	29 + 29.1
" " / Boston	3.15	30, S.L. 30.1 + 30, S.T. 30.

RAILROAD VALUATION MAPS

TOWN	VAL. INDEX	MAP
Franklin	4.34	1, 2
" " /Wrentham	"	3
Wrentham	"	4
" " /Cumberland R.I.	4.34/50	5
Quincy	5.14	7, 8, 9
" /Braintree	5.14/15	10, 10x
Braintree	5.15	11, 11x, 11a
Boston	5.11-12	4, 4x
" " /Quincy	5.12-13	5, 5x, 5a, 5b
Quincy	5.13-14	6, 6x
Braintree	5.15-16	12
" " /Weymouth	5.16	13
Weymouth	"	14, 15
" " /Abington	"	16
Needham	4.27-28	4
" "	4.28	5
" " /Dover	"	6
Dover	"	7, 8, 9
" /Medfield	"	10
Medfield	4.28-29	11 + 11.1
" " / Millis	4.29	12
Millis	"	13, 14, 15
" " / Medway	"	16
Medway	"	17, 18
" " / Bellingham	"	19
Bellingham	"	20, 21
" "	4.29-30	22
" "	4.30	23
" " /Mendon	"	24
Franklin	4.32	1, 2
" " /Bellingham	"	3
Bellingham	"	4
" "	4.32-33	5
Boston	5.24	1
" " /Milton	5.24/25	2
Milton	5.25	3
" " /Boston	"	4
Quincy/Milton	5.26	1
Milton	"	2
" " /Quincy	"	3
Quincy	"	4
" " /Braintree	"	5, 5a
Braintree	5.27	1
" " /Weymouth	"	2, 2x
Weymouth	"	3, 4, 5
" " / Hingham	"	6
Hingham	5.28	9
" " / Cohasset	"	10
Cohasset	"	11, 12, 13
" " /Scituate	"	14

RAILROAD VALUATION MAPS

TOWN	VAL. INDEX	MAP
Boston / Dedham	3.15	32, 32 + 32.1
" "	"	33 + 33.1, 34 + 34.
" "	"	35 + 35.1, 36 + 36.
Wellesley Farms	1.0	13, 15
" " Hills	"	14
" " / Natick	"	16, 17
Braintree	5.31	1
" "	" / 32	2
" " / Randolph	5.32	3
Randolph / Holbrook	"	4
Holbrook	"	5
Holbrook / Avon	"	6
Avon / Brockton	"	7
Braintree / Randolph	5.42	1
Randolph	"	2, 3
" " / Avon	"	4
Avon / Stoughton	"	5
Stoughton	"	6, 7
" "	" / 44	8
" "	5.43	1, 2
" " / Easton	5.44	9
Medfield	7.31	15
" " / Sherborn	"	16
Walpole	7.33	8
Mansfield / Foxboro	7.34	1
Foxboro	"	2, 3, 4, 5
" " / Walpole	"	6
Walpole	" / 33	7
" "	7.33/32	9
" "	7.32	10
" " / Medfield	"	11
Medfield	"	12, 13, 14
Walpole	7.42/43	16
" "	7.43	17, 18, 19
Wrentham	7.42	10, 11, 12
" " / Norfolk	"	13
Norfolk / Walpole	"	14
Walpole	"	15
" " / Norwood	7.43	20
Norwood	"	21, 22
N. Attleboro/Plainville	7.42	5
Plainville	"	6, 7
" " / Wrentham	"	8
Wrentham	"	9
Mansfield / Foxboro / Sharon	10 ⁻ 3.13	A, B, C, D, 3 16, 17, 18, 20, Misc.
Sharon / Westwood / Dedham / Boston	10 ⁻ 3.13 3.14	A, B, C, 4 22 27
	" / 15	29 + 30
	3.13/15	Misc.

RAILROAD VALUATION MAPS

TOWN	VAL. INDEX	MAP
Boston	10 ⁻	5
	3.15	Misc.
Boston / Dedham	10 ⁻	6
	3.15	Misc.
Boston	10 ⁻	7,8,9
	3.15	Misc.
Needham	10	A
	4.27	A
Edgartown	10	1
	6.18	Misc.
Canton	10 ⁻	A
	3.22	1
	10 ⁻	B
	3.22	2
	10 ⁻	1
	3.22	Misc.
Boston	10	1
	4.10	Misc.
Dedham	10 ⁻	1.1
	3.18	1
Oak Bluffs	10	2
	6.18	Misc.
Boston	10 ⁻	2.1
	3.19	2
Canton / Stoughton	10 ⁻	3.1
	3.22	3
Stoughton	10	4.1
	3.22	4
Boston	10	A
	3.16	38
	10	B
	3.16	39-39.5-40
	10	C
	3.16	40.5
Attleboro / Mansfield / Foxboro	10	11
	3.16	Misc.
	11	A
	3.21	2
	11	B
	3.21-11	5
	11	C
	3.12	12
11	D	
Sharon	3.13	17
	11	1
	3 21-11/12-13	Misc.
	11	A
	3.13	19-20
Sharon	11	B
	3.13	21
	11	2
	3.13	Misc.

RAILROAD VALUATION MAPS

TOWN	VAL. INDEX	MAP
Sharon / Canton	11	3
	3.13	Misc.
	11	4
	3.13	Misc.
Westwood / Boston	11	A
	3.14	28
	11	B
	3.15	33
	11	C
Boston / Dedham	3.15	33-34
	11	5
	3 14/15	Misc.
	11	4.1
	3.20	4
	11	5.1
	3.20	5
	11	5.1-x
	3.20	5
Bellingham	4.33	6
" " / Hopedale / Milford	"	7

RAILROAD VALUATION MAPS

TOWN town total

VAL. MAP TOTAL

Wellesley 5, Westwood 3, Weymouth 7, Wrentham 7 =	22
Sharon 9, Stoughton 8, Walpole 16 =	33
Norwood 6, Oak Bluffs 1, Plainville 3, Quincy 11, Randolph 4 =	25
Millis 4, Milton 4, Needham 7, Newton 2, Norfolk 5, No. Attleboro 1 =	23
Franklin 11, Hingham 2, Holbrook 2, Mansfield 3, Medfield 7, Medway 3 =	28
Dedham 10, Dover 4, Edgartown 1, Foxboro 7 =	22
Braintree 12, Canton 9, Cohasset 4 =	25
Boston 33 =	33
Attleboro 1, Avon 2, Bellingham 12 =	15
	<u>226</u>