



TRUE MERIDIAN AS  
 (SEE SUBDIVISION PLAN FILED AS  
 NO. 142 OF 1962 IN P.L.BK. 212)

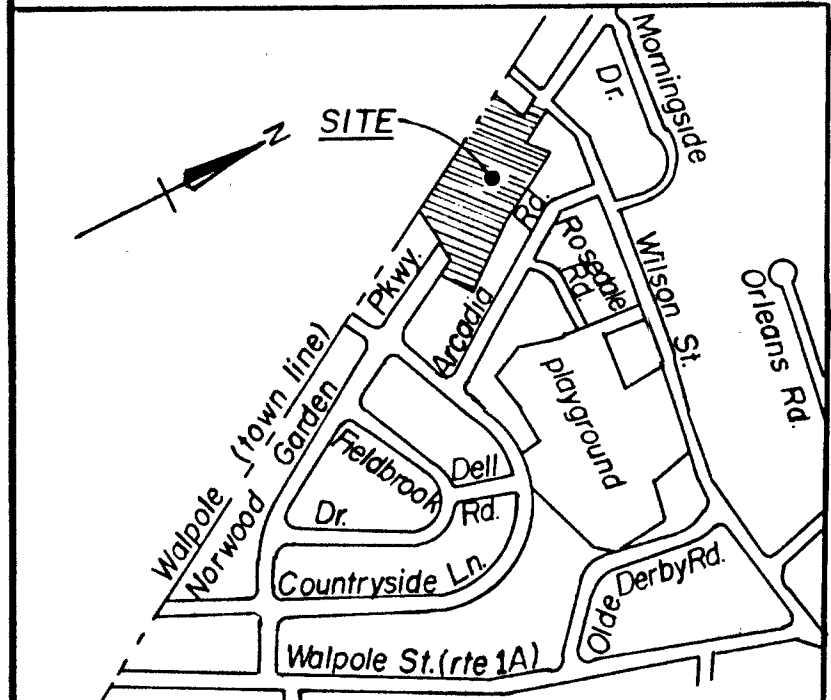
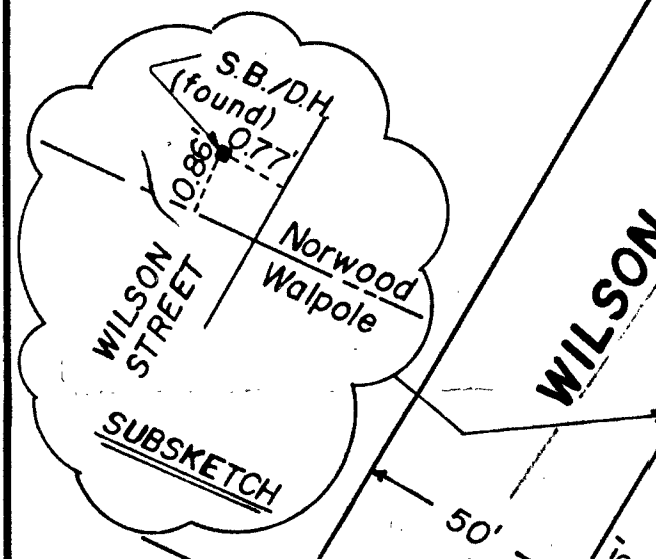
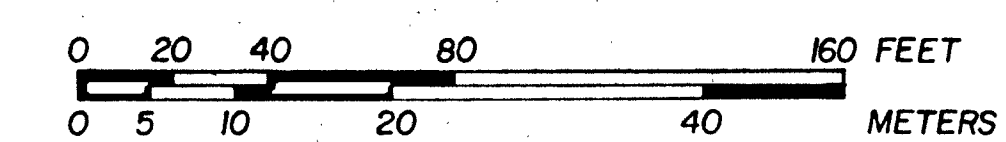
APPROVAL UNDER SUBDIVISION  
 CONTROL LAW NOT REQUIRED  
 DATE: January 28, 1991  
*William G. Bunker*  
*Paul Donohue*  
*Anne T. Lydon*  
*John P. Donnell*  
 TOWN OF NORWOOD-PLANNING BOARD

NOTES:  
 1. NO BUILDINGS EXIST ON LOTS 2 THROUGH 10.  
 2. LOTS 2 THROUGH 10 ON THIS PLAN ARE THE SAME LOTS SHOWN ON A DEFINITIVE SUBDIVISION PLAN RECORDED IN PLAN BOOK 353 AS PLAN NUMBER 564 OF 1987.

RECORD OWNER & APPLICANT:  
 FRANCES M. HENTSCHEL  
 78 HIGHLAND STREET  
 NORWOOD, MA 02062  
 ASSESSOR'S PARCELS:  
 MAP II, SHEET 18, PARCELS 2,3,17,18.  
 MAP II, SHEET 15, PARCELS 4,5,6,15,16.


ZONING:  
 SINGLE RESIDENCE 1  
 ERROR OF CLOSURE OF FIELD SURVEY IS 0.066' IN 2,346.9'  
 PRECISION RATIO = 1:35,330.

**SUBDIVISION  
 PLAN OF LAND  
 IN  
 NORWOOD, MASS.**  
 SCALE: 1" = 40' NOVEMBER 16, 1990  
 JOHN R. ANDERSON & ASSOCIATES  
 281 MYLOD STREET  
 WALPOLE, MASS.



"I CERTIFY THAT THIS ACTUAL SURVEY WAS MADE ON THE GROUND IN ACCORDANCE WITH THE LAND COURT INSTRUCTIONS OF 1989, BETWEEN FEBRUARY 22, 1985 AND NOVEMBER 16, 1990."

*John R. Anderson*  
 281 MYLOD STREET  
 WALPOLE, MASS.  
 1-508-668-8566  
 MAILING ADDRESS: 281 MYLOD STREET  
 NORWOOD, MA 02062



LOCUS PLAN  
 1" = 800'