


APPROVAL UNDER SUBDIVISION CONTROL LAW NOT REQUIRED
 RE ENDORSEMENT DATE: January 5, 1988
Arthur Hrus
Peter A. Barbola
Edward J. Allen
John F. Tomney
 PLANNING BOARD - TOWN OF NORFOLK

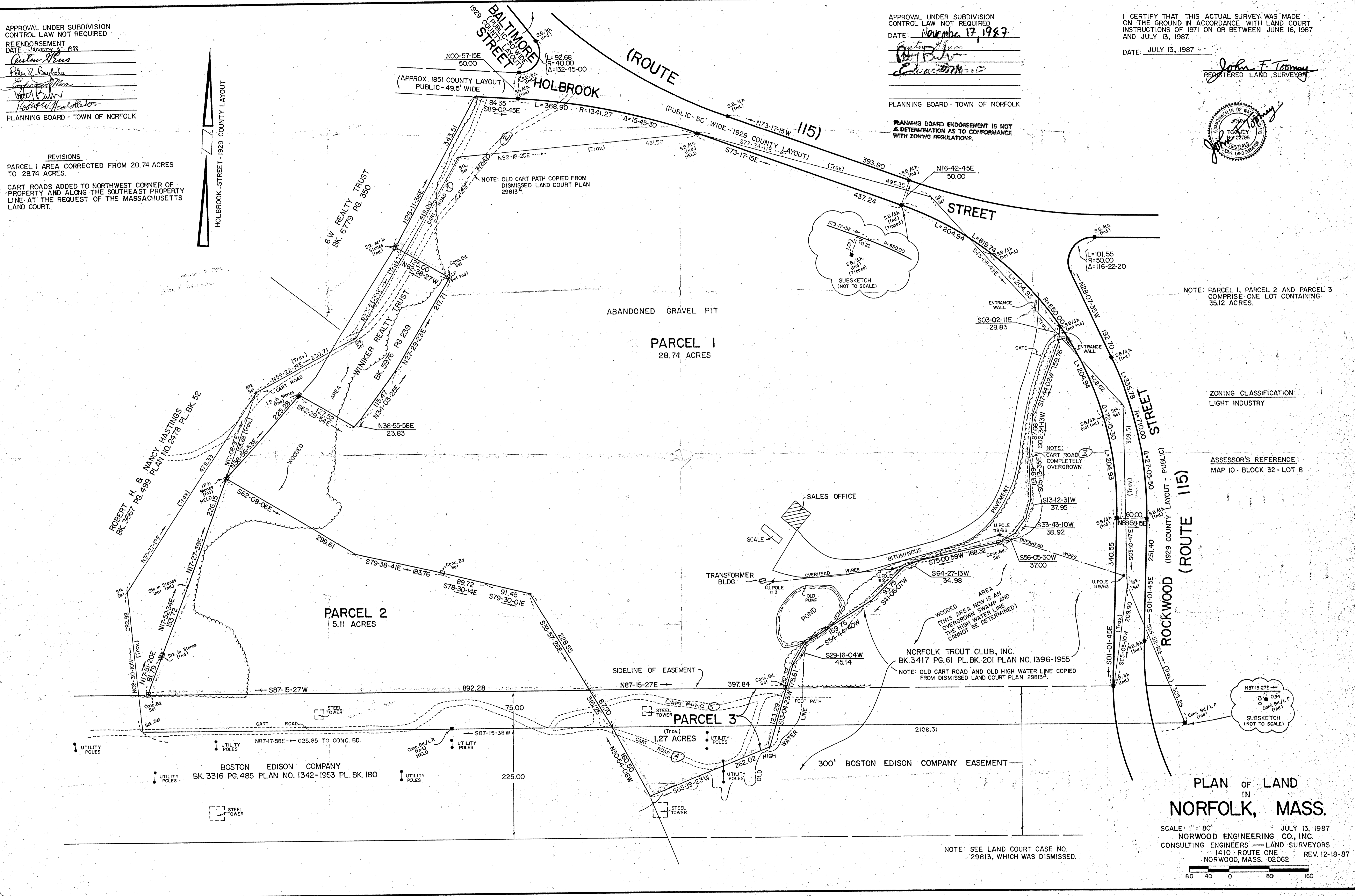
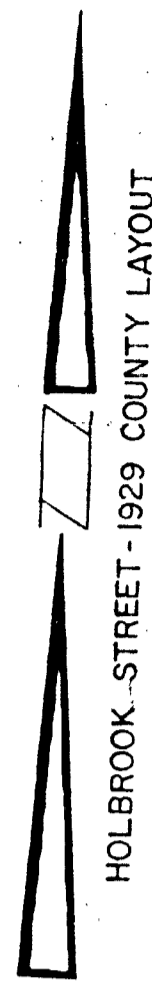
REVISIONS
 PARCEL 1 AREA CORRECTED FROM 20.74 ACRES TO 28.74 ACRES.
 CART ROADS ADDED TO NORTHWEST CORNER OF PROPERTY AND ALONG THE SOUTHEAST PROPERTY LINE AT THE REQUEST OF THE MASSACHUSETTS LAND COURT.

APPROVAL UNDER SUBDIVISION CONTROL LAW NOT REQUIRED
 DATE: November 17, 1987
John F. Tomney
Edward J. Allen
 PLANNING BOARD - TOWN OF NORFOLK

I CERTIFY THAT THIS ACTUAL SURVEY WAS MADE ON THE GROUND IN ACCORDANCE WITH LAND COURT INSTRUCTIONS OF 1971 ON OR BETWEEN JUNE 16, 1987 AND JULY 13, 1987.
 DATE: JULY 13, 1987
John F. Tomney
 REGISTERED LAND SURVEYOR



PLANNING BOARD ENDORSEMENT IS NOT A DETERMINATION AS TO CONFORMANCE WITH ZONING REGULATIONS.



NOTE: PARCEL 1, PARCEL 2 AND PARCEL 3 COMPRISE ONE LOT CONTAINING 35.12 ACRES.

ZONING CLASSIFICATION: LIGHT INDUSTRY

ASSESSOR'S REFERENCE: MAP 10 - BLOCK 32 - LOT 8

PLAN OF LAND IN NORFOLK, MASS.

SCALE: 1" = 80'
 JULY 13, 1987
 NORWOOD ENGINEERING CO., INC.
 CONSULTING ENGINEERS - LAND SURVEYORS
 1410 - ROUTE ONE
 NORWOOD, MASS. 02062
 REV. 12-18-87

NOTE: SEE LAND COURT CASE NO. 29813, WHICH WAS DISMISSED.

