

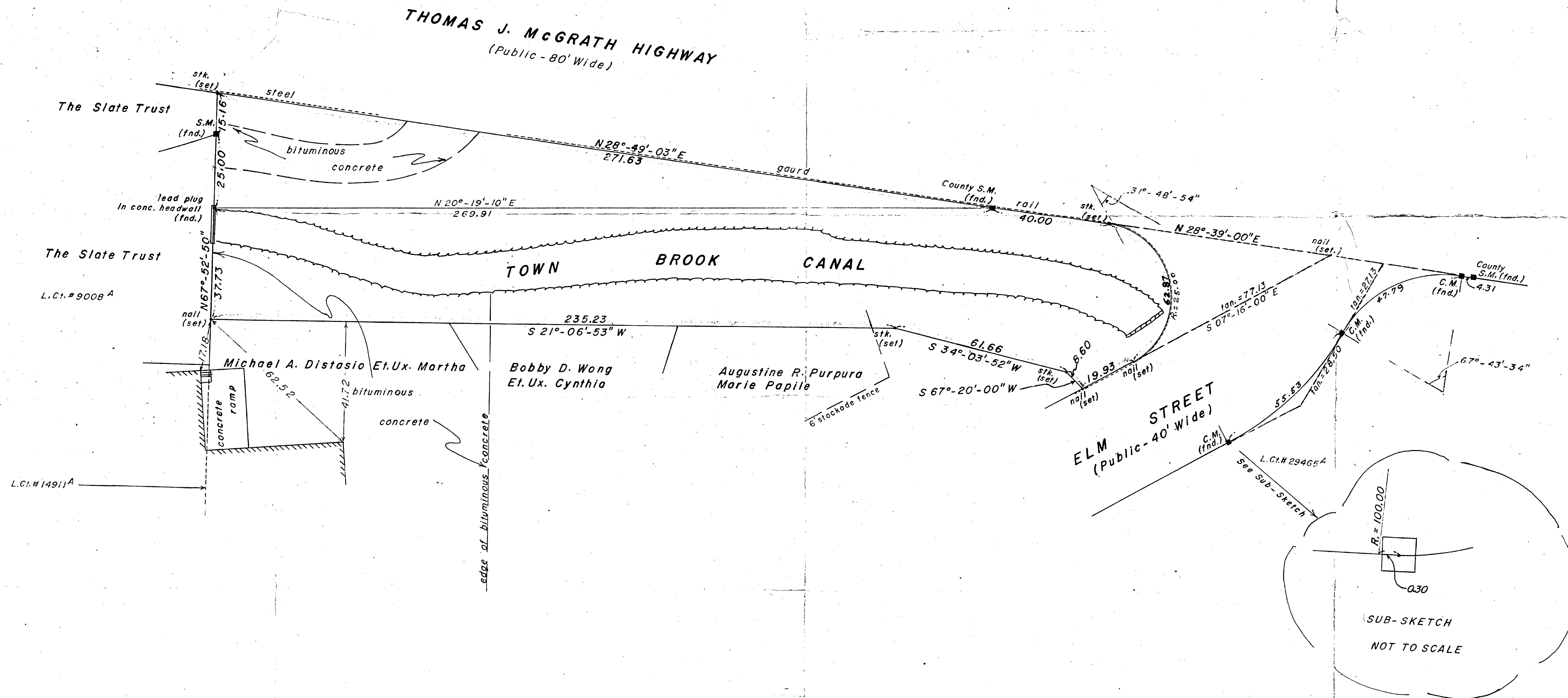


PLAN OF LAND IN QUINCY, MASS.

EDWARD H. COLLAGAN, R.L.S.

578 RALPH TALBOT ST., WEYMOUTH, MASS.

OCTOBER 21, 1983

SCALE: 20 FEET TO AN INCH



I hereby certify that the property lines shown on this plan are the lines dividing existing ownerships and the line of the streets and ways shown are those of public or private streets or ways already established and that no new lines for division of existing ownership or for new ways are shown.

*Edward H. Collagan*  
Registered Land Surveyor

I certify that this actual survey was made on the ground in accordance with the Land Court instructions of 1971 between

and *Edward H. Collagan*

I certify that conditions today are the same as shown above.

APPROVAL UNDER SUBDIVISION CONTROL LAW NOT REQUIRED

DATE: *December 9, 1983*

*James C. Judox*  
DIRECTOR OF PLANNING