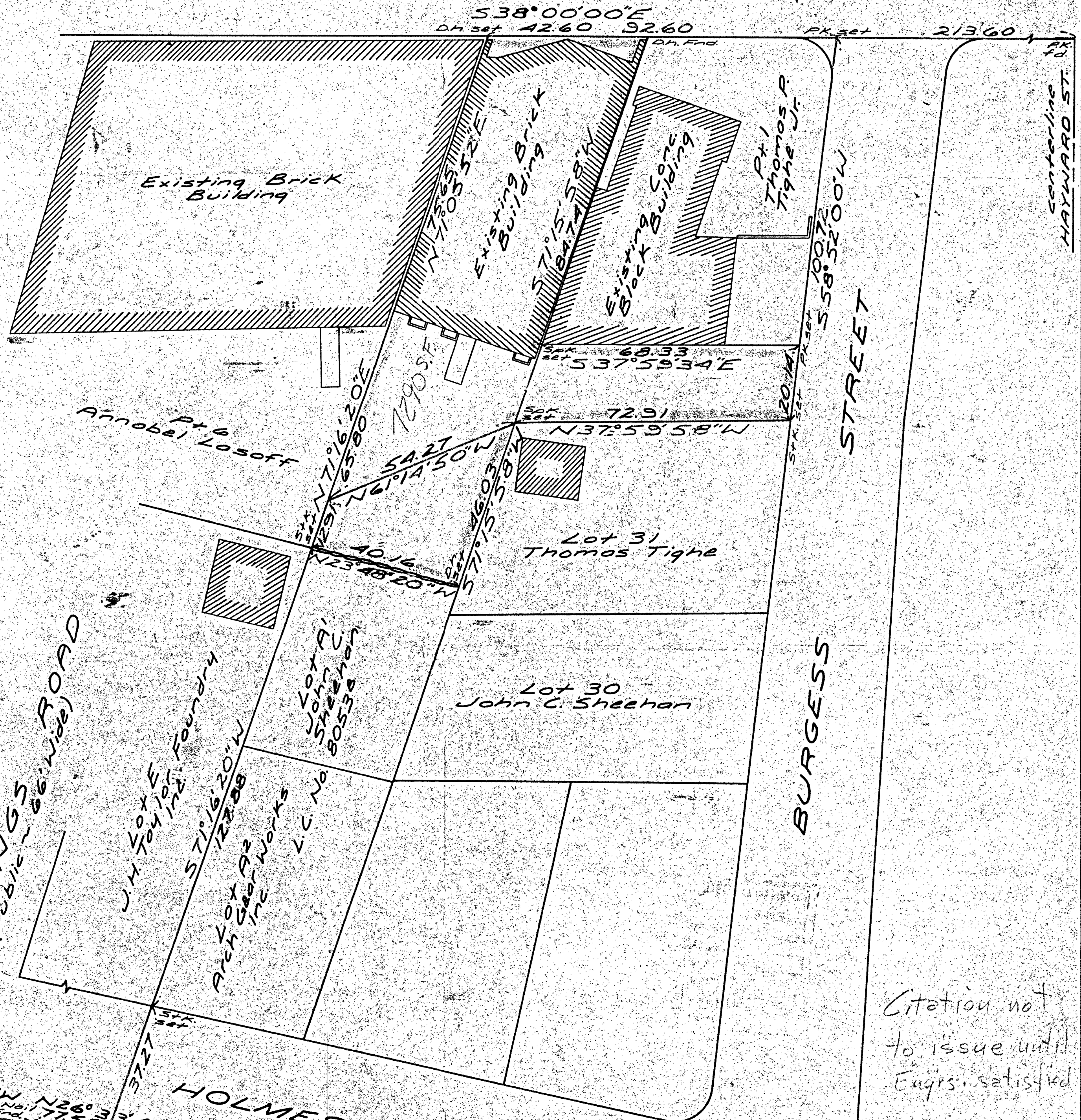



41033A

LAND COURT
Mar 11 1982
FILED

HANCOCK STREET

(Public ~ 60' Wide)



Citation not to issue until Engrs. satisfied

41033 A


DECREE PLAN	
Order	Papers
Traverse filed	
Atlas	
Drawn by	
Math. by	
Inspected by	
Approved	

MAY BE FILED
 Date 3-11-82
 By N. BEINAPS
 City of Quincy Pl. 4 \$5
 Fee Need \$1.00
 Book Need
 State's Chk. St. Mailed
 Prints Needed U.S. \$2.00

Plan of Land in Quincy, Mass.
 Scale 20 feet to an inch
 Nov. 24, 1981


Ernest W Branch Inc., Civil Engineers
 Munroe Building, 1245 Hancock St., Quincy

I certify that this actual survey was made on the ground in accordance with the Land Court Instructions of 1971 during April + Dec 1981
 Robert S. Booth, Jr. Engineer



APPROVAL UNDER SUBDIVISION CONTROL LAY NOT REQUIRED
 DATE: 3/11/82
 Planning Director
 City of Quincy

41033A



BILLINGS ROAD

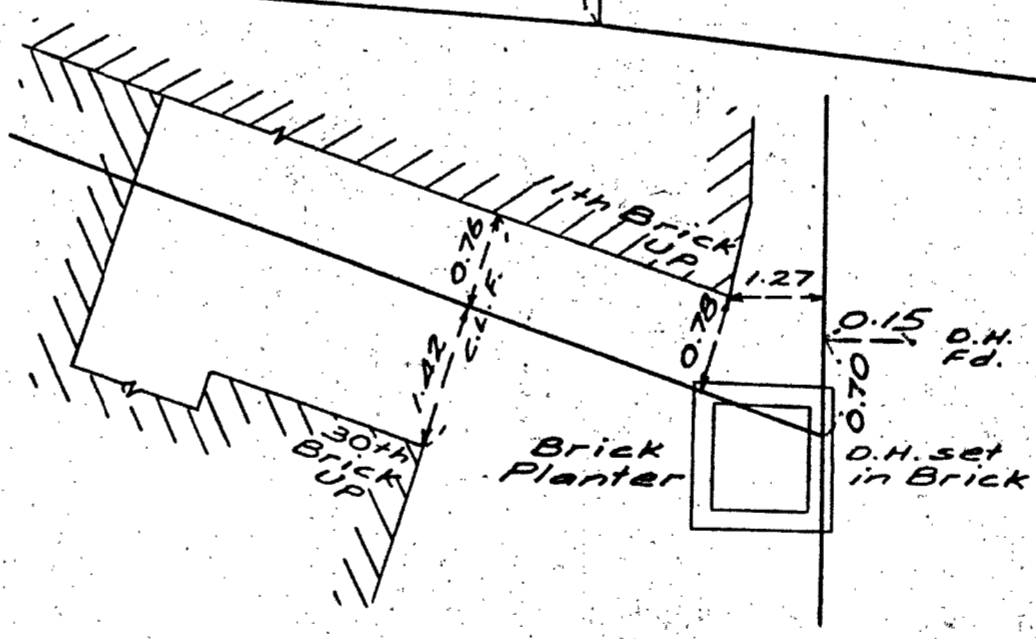
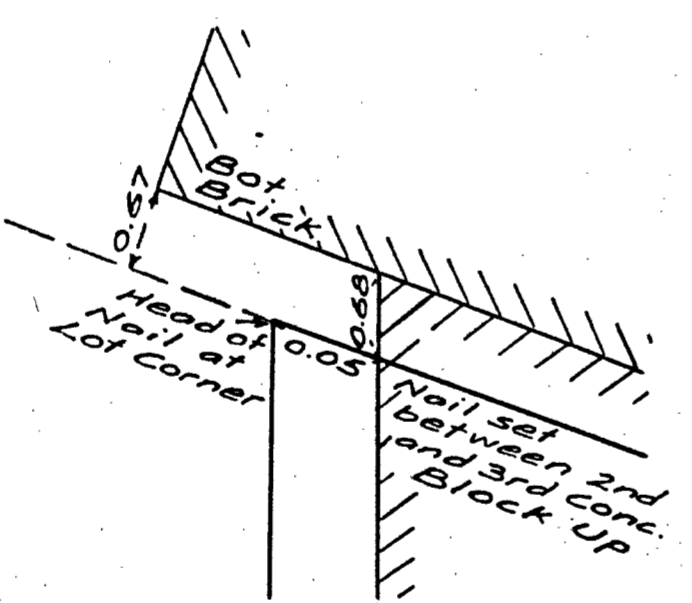
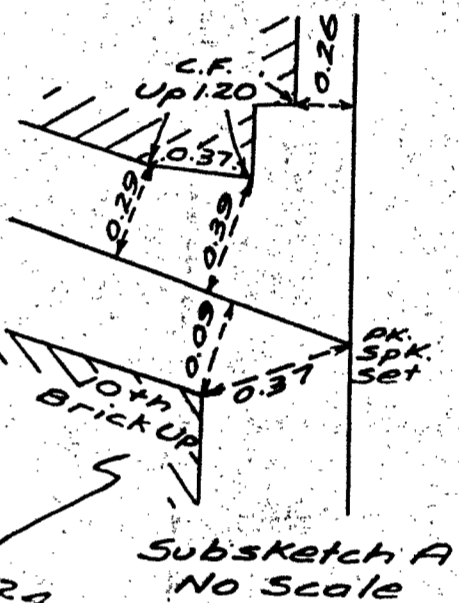
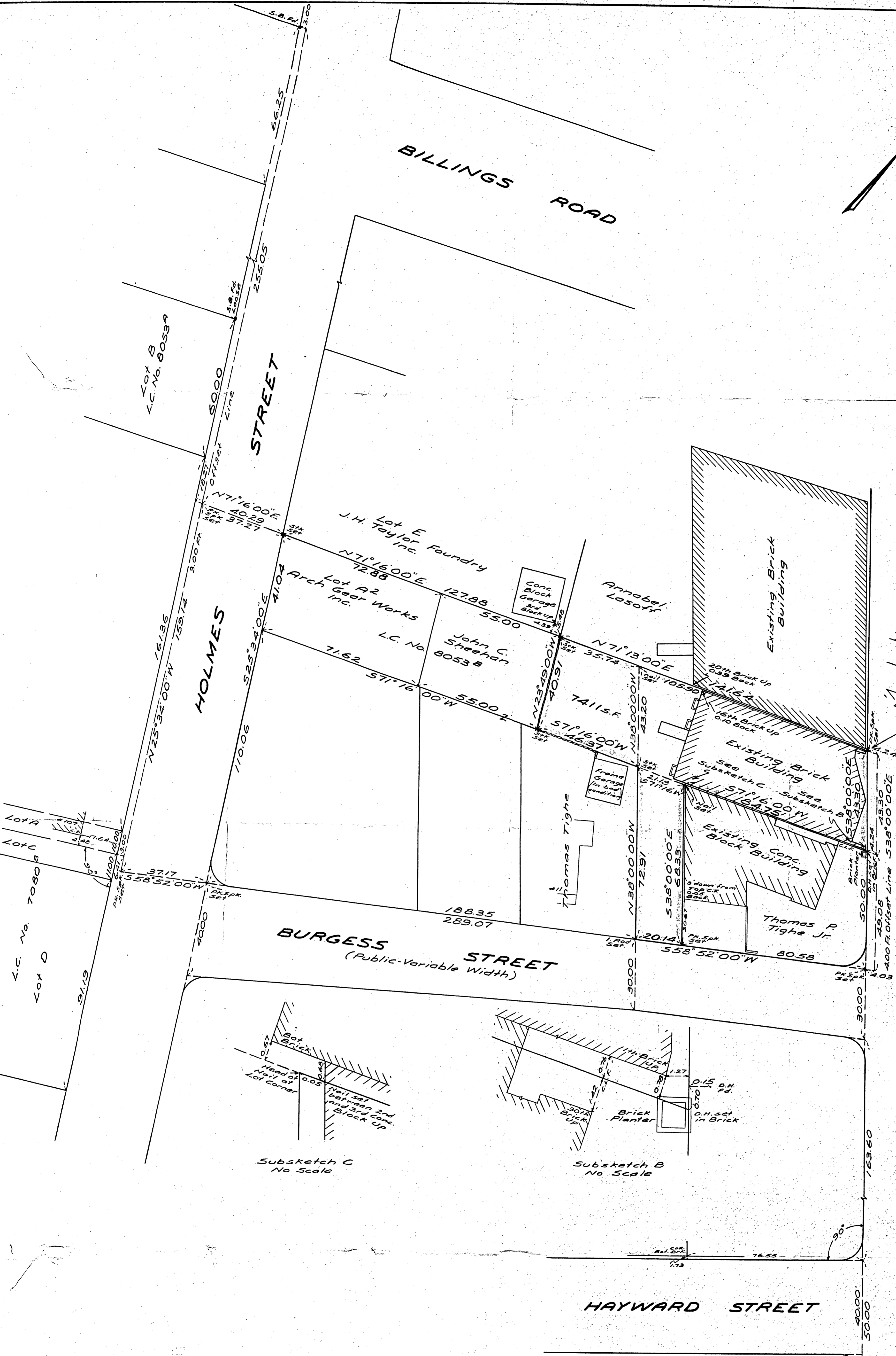
STREET

HOLMES STREET

STREET

HANCOCK (Public-Variable Width)


HAYWARD STREET



Plan of Land in Quincy, Mass.
Scale 20 feet to an inch
January 8, 1983
Ernest W. Branch Inc., Civil Engineers
Munroe Building, 1245 Hancock St., Quincy

I hereby certify that the property lines shown on this plan are the lines dividing existing ownerships and the lines of the streets and ways shown are those of public or private streets or ways already established and that no new lines for division of existing ownership or for new ways are shown.
Robert A. Booth Jr.
Registered Land Surveyor

I certify that this actual survey was made on the ground in accordance with the Land Court Instructions of 1971 during Dec. 1982/Jan. 1983.
Jan. 8, 1983 *Robert A. Booth Jr.* Engineer



538°00'00"E
1000.00
500.00
500.00
538°00'00"E
1000.00
500.00
500.00
6400
N 52°00'00"E

L.C. No. 398

