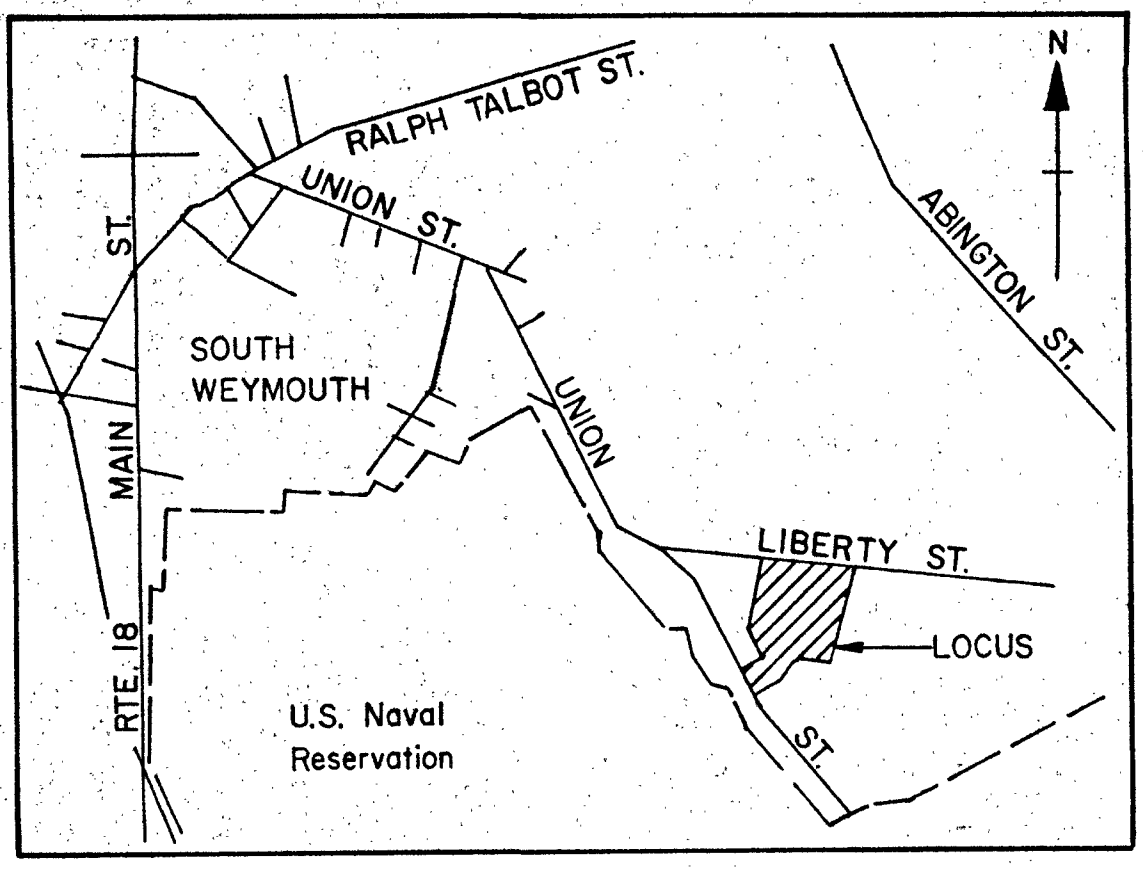



DETAIL PLAN
No Scale



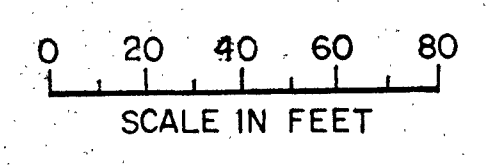
LOCATION PLAN
No Scale

TOWN OF WEYMOUTH
PLANNING BOARD
APPROVAL UNDER THE SUBDIVISION
CONTROL LAW NOT REQUIRED.
William J. ...
12/10/81

NOTE: THE ORIGINAL SUBDIVISION OF THIS AREA WAS FILED AS PLAN NO. 1030 PLAN BK. NO. 23 RECORDED ON APRIL 14, 1899. PLAN TITLE "PINE GROVE PARK" DATED JANUARY 27, 1899.
ACCEPTANCE OF FRENCH STREET AS A PUBLIC WAY IS PENDING TOWN MEETING APPROVAL.



I CERTIFY THAT THIS ACTUAL SURVEY WAS MADE ON THE GROUND IN ACCORDANCE WITH THE LAND COURT INSTRUCTIONS OF 1971 BETWEEN AUGUST 8, 1981 AND OCTOBER 10, 1981.
W.M. Wheeler 11/30/81



PLAN OF LAND IN WEYMOUTH, MASSACHUSETTS
SCALE: 1"=40'
NOVEMBER 1981
PREPARED BY
ENGINEERING DESIGN ASSOCIATES, INC.
40 HOWARD ST. SO. EASTON, MA
ENGINEERS - PLANNERS - SURVEYORS

PLAN
SCALE: 1"=40'