

I CERTIFY THAT CONDITIONS ON THE GROUND ARE THE SAME NOW AS AT THE TIME OF THE ORIGINAL SURVEY SEPT. 11-14, 1979 WITH THE EXCEPTION OF THE 4 TRANSIT POINTS ALONG BOBSLED DRIVE ARE PAVED OVER

Aug 5, 1981 Sidney R. Vaughan

40997 A  
40961 A


12-9-81  
N. BEKARTS  
NEEDHAM PL. 4

**PLAN OF LAND IN NEEDHAM, MASS.**

SCALE: 1 INCH = 40 FEET  
OCTOBER 30, 1979

CHENEY ENGINEERING CO., INC.  
32 JUNCTION ST. NEEDHAM, MASS.

I CERTIFY THAT THIS ACTUAL SURVEY WAS MADE ON THE GROUND IN ACCORDANCE WITH THE LAND COURT INSTRUCTIONS OF 1971 BETWEEN SEPT. 11, 1979 AND SEPT. 14, 1979  
Sidney R. Vaughan Oct 30, 1979



I certify that conditions on the ground are as at the time of the original survey Sept 11-14 1979 exception that the 4 transit points along Bobsled Drive are paved over  
Date December 18 1980 Sidney R. Vaughan

BY THE APPROVAL GIVEN BY THE NEEDHAM PLANNING BOARD ON THIS PLAN, SUCH APPROVAL IS NOT TO BE CONSTRUED AS APPROVING ANY LOT HEREOF AS A SEPARATE BUILDING LOT, SINCE THIS PLAN IS ONLY FOR LAND COURT REGISTRATION


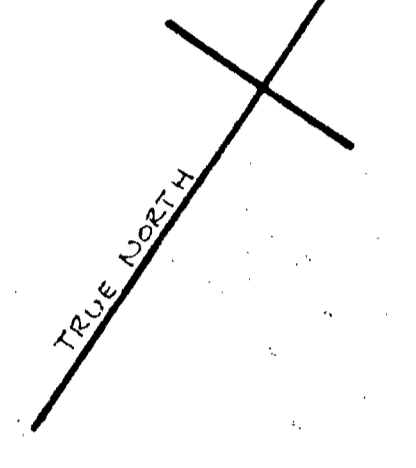
SINCE NO NEW LOTS OR WAYS ARE SHOWN ON THIS PLAN;

APPROVAL UNDER THE SUBDIVISION CONTROL LAW NOT REQUIRED:

*William J. ...*  
*Stephen ...*  
*Edwin ...*  
*John H. Cogswell*

NEEDHAM PLANNING BOARD  
DATE November 27 1979

-40961-



D.D.D.  
for 40997 - 2/21/81

409