

40790 A

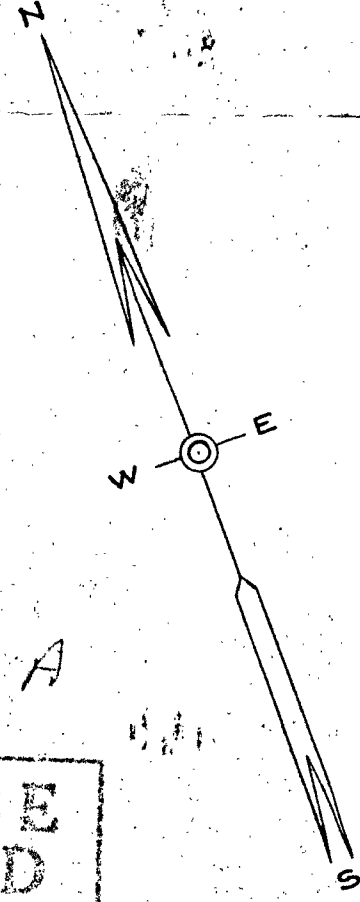

# PLAN OF LAND IN WEYMOUTH

NORFOLK COUNTY, MASS.  
SCALE 1"=40' AUGUST 10, 1979  
MARCH 20, 1981  
PAUL J. KNIGHT  
REGISTERED LAND SURVEYOR  
WEYMOUTH, MASS.

I certify that this actual survey was made on the ground in accordance with the land court instructions of 1271 on or between JUNE 6, & JULY 14 1979  
*Paul J. Knight*

PAUL J. KNIGHT  
56 GRIFFIN TERRACE  
WEYMOUTH, MASS.

I CERTIFY THAT THE CONDITIONS ON THE GROUND ARE THE SAME NOW AS AT THE TIME OF THE ORIGINAL SURVEY  
MARCH 20, 1981  
*Paul J. Knight*



DECREE PLAN
Order _____ Papers _____
Traverse filed _____
Atlas _____
Drawn by _____
Math by _____
Inspected by _____
Approved _____

40790 A

**MAYBE FILED**

Date MAY 11, 1981

By G.N. & WNTA

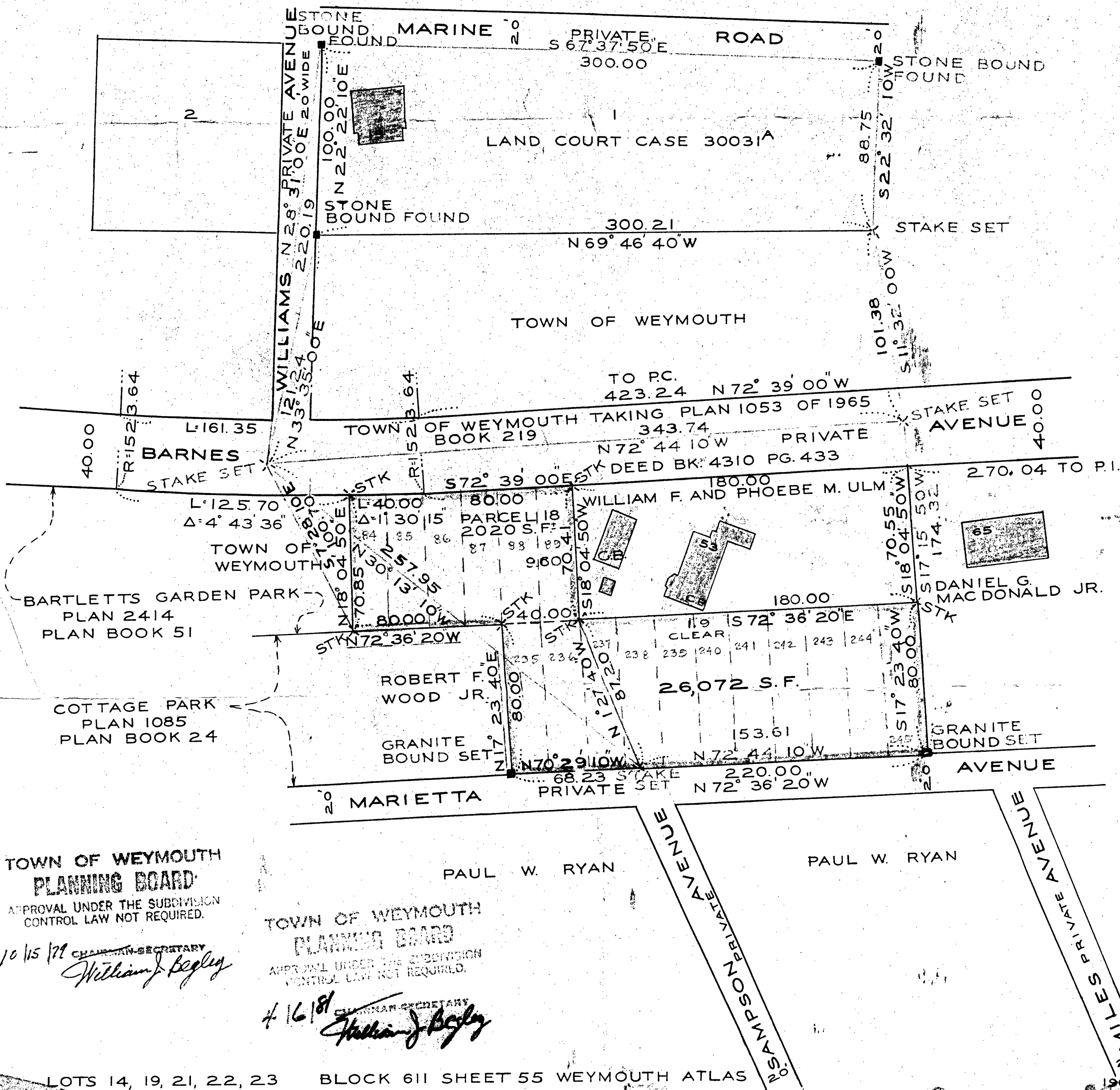
Atlas WEYMOUTH SHEET 55

Trav.  Sts.

Bds.

Stak'd  Chk. Stk. NO

Prints. Needed GAG



TOWN OF WEYMOUTH  
PLANNING BOARD  
APPROVAL UNDER THE SUBDIVISION CONTROL LAW NOT REQUIRED.  
10/15/79 CHAIRMAN SECRETARY  
*William J. Begley*

TOWN OF WEYMOUTH  
PLANNING BOARD  
APPROVAL UNDER THE SUBDIVISION CONTROL LAW NOT REQUIRED.  
4/16/81 CHAIRMAN SECRETARY  
*William J. Begley*

40790 A