

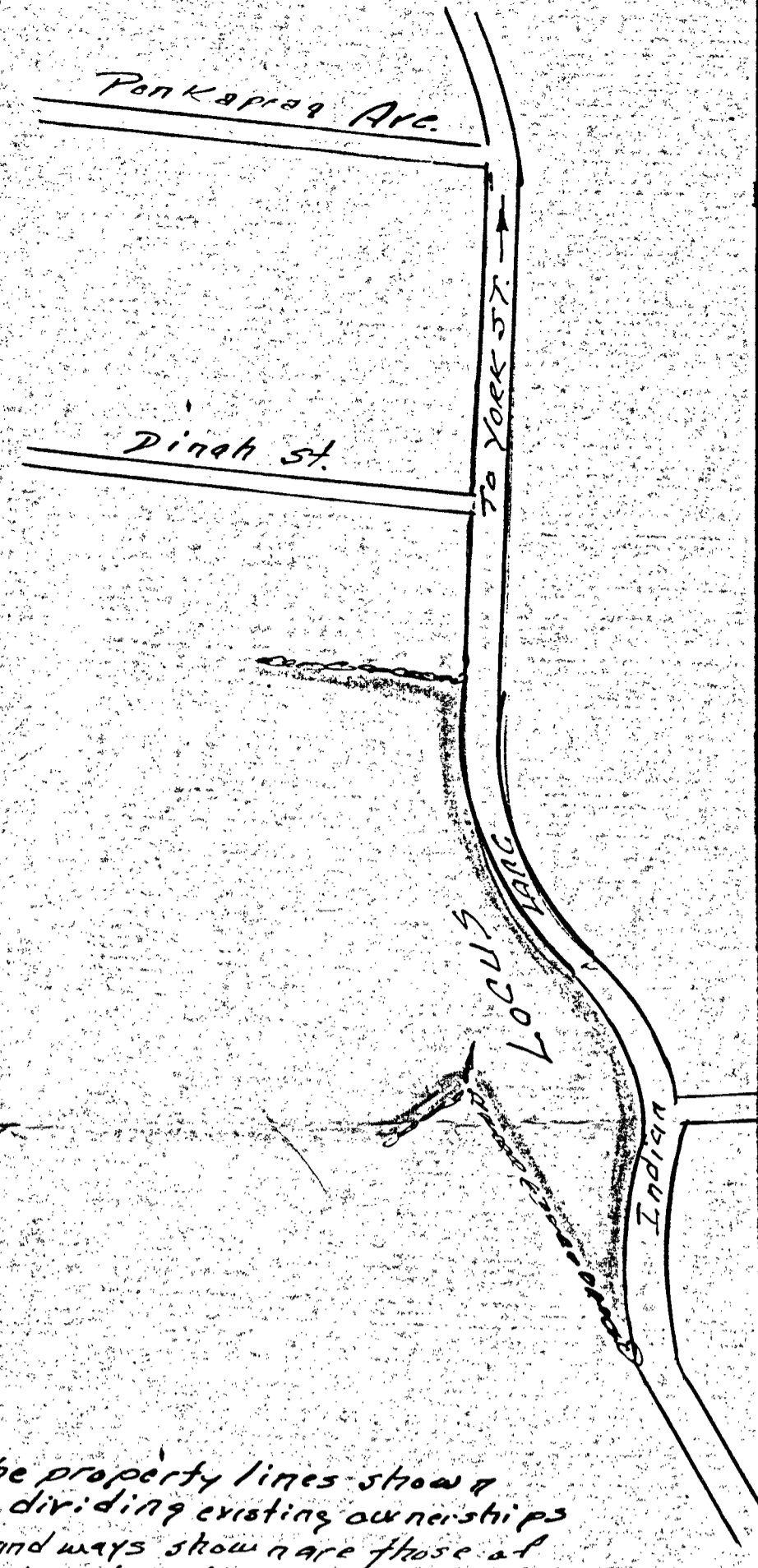
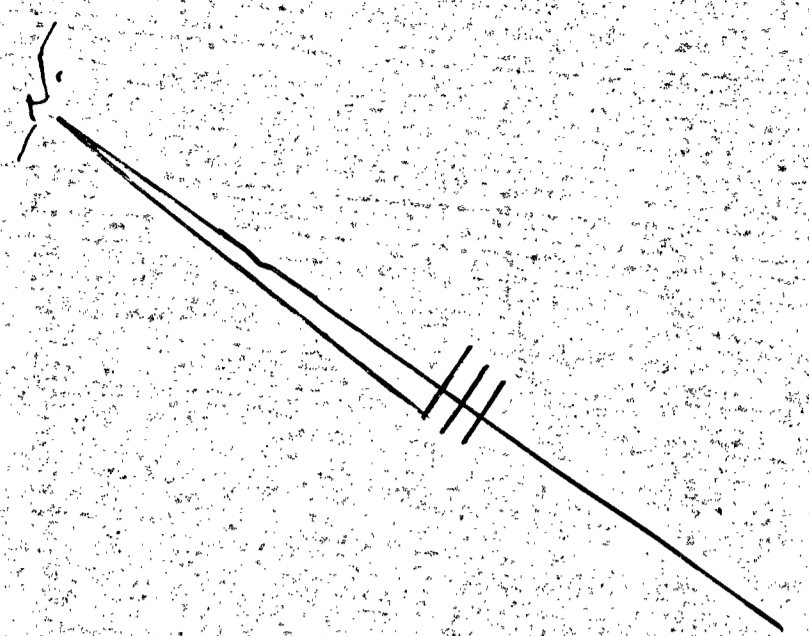
PLAN OF LAND
CANTON, MASS.

SCALE 1" = 80' MARCH 31, 1980

DE CA LANDSURVEYORS, INC.

Box 24, AYON

Property Owner:
Acme Realty Trust
125 Turnpike St.
Canton, Mass



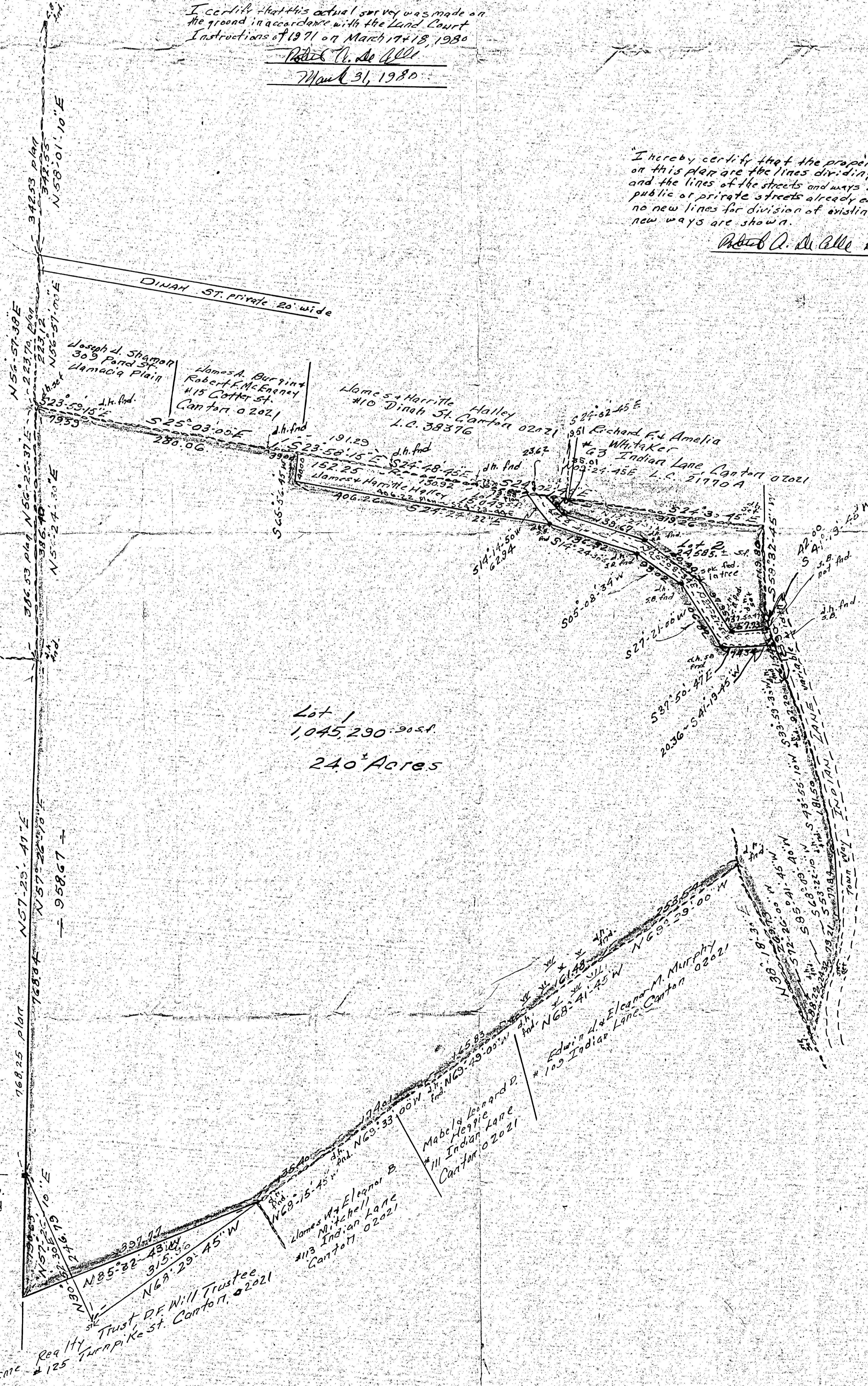
I certify that this actual survey was made on
the ground in accordance with the Land Court
Instructions of 1971 on March 17 & 18, 1980

Robert A. DeAlle

March 31, 1980

I hereby certify that the property lines shown
on this plan are the lines dividing existing ownerships
and the lines of the streets and ways shown are those of
public or private streets already established and that
no new lines for division of existing ownership or for
new ways are shown.

Robert A. DeAlle R.L.S.



Lot 1
1,045,290 ± sq. ft.
240 Acres

Acme Realty Trust DE Will Trustee
125 Turnpike St. Canton 02021

Acme Realty Trust DE Will Trustee
125 Turnpike St. Canton, 02021

Joseph L. Shamam
309 Pond St.
Uamacia Plain

James A. Burgin
Robert F. McEaney
415 Cotter St.
Canton 02021

James & Harriette Halley
410 Dinah St. Canton 02021
L.C. 38376

Richard F. & Amelia
Whitaker
63 Indian Lane Canton 02021
L.C. 21770A

Edwin & Eleanor M. Murphy
109 Indian Lane
Canton 02021

Mabel & Leonard D.
Meyrie
111 Indian Lane
Canton 02021

James W. & Eleanor B.
Mitchell
113 Indian Lane
Canton 02021