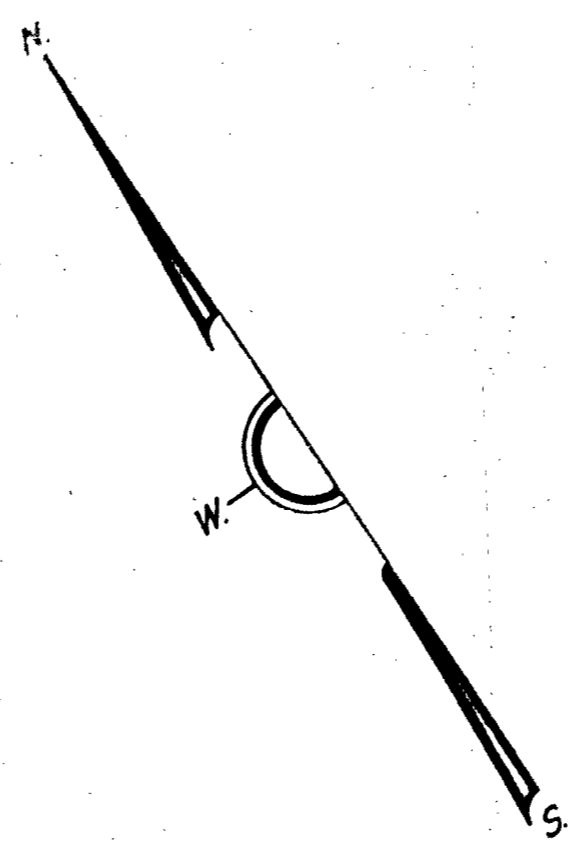
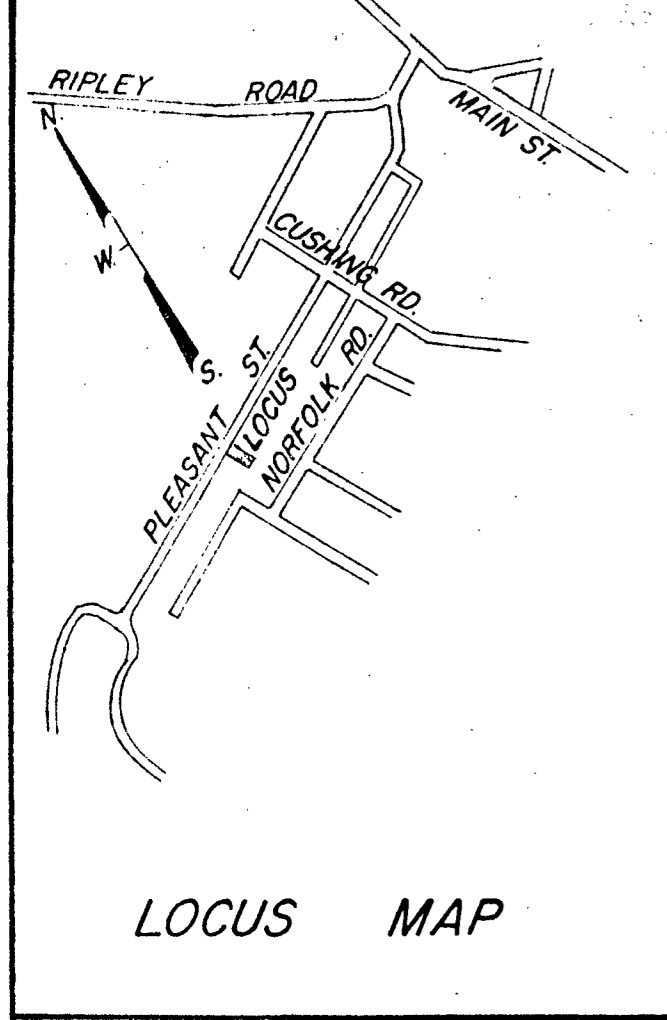
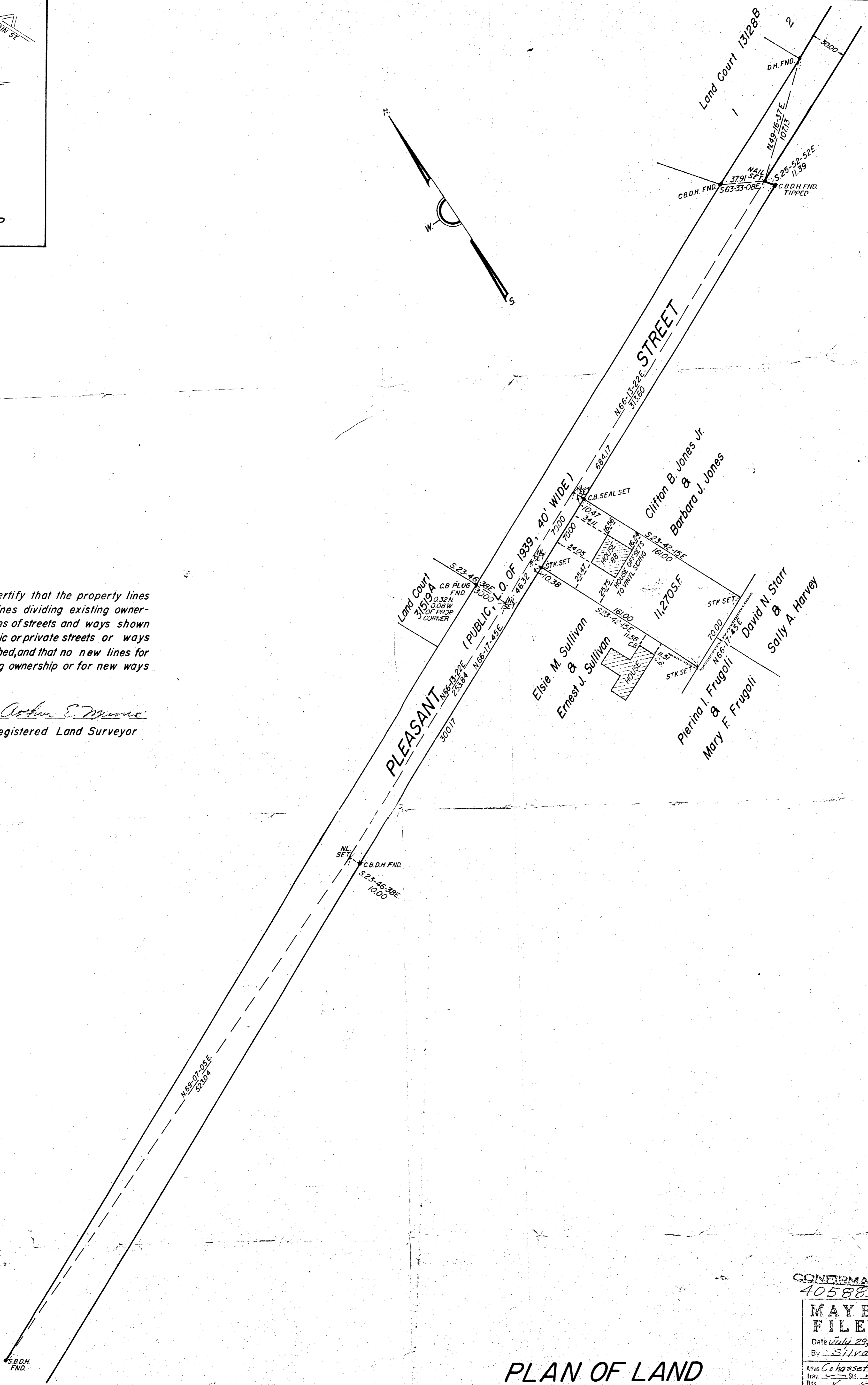


40588A



I hereby certify that the property lines shown are the lines dividing existing owner-ships, and the lines of streets and ways shown are those of public or private streets or ways already established, and that no new lines for division of existing ownership or for new ways are shown.

Arthur E. Manno
Registered Land Surveyor



**PLAN OF LAND
88 PLEASANT STREET
COHASSET, MASSACHUSETTS**

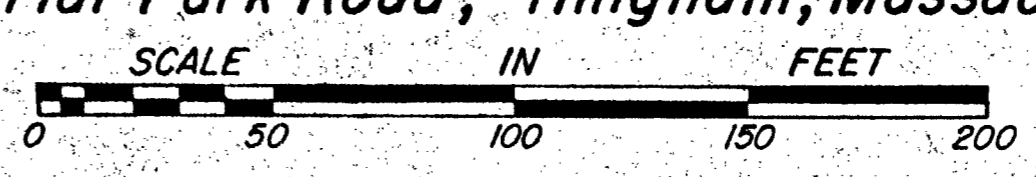
Prepared for Hingham Co-operative Bank
Scale: 40 feet to an inch June 30, 1980
Perkins Engineering Inc., Engineers and Surveyors
10 Industrial Park Road, Hingham, Massachusetts

CONFIRMATION
40588A
MAY BE FILED
Date July 29, 1980
By *Silva*
Atlas *Cohasset 39*
Traverse filed
Atlas
St. M'd. Chk. Sh. No.
 Prints Needed
Examiner's print

DECREE PLAN
Order _____ Papers _____
Traverse filed _____
Atlas _____
Drawn by _____
Made by _____
Inspected by _____
Approved _____

I certify that this actual survey was made on the ground in accordance with the Land Court Instructions of 1971 between June 24 and June 30, 1980.

Arthur E. Manno
Registered Land Surveyor



7318A