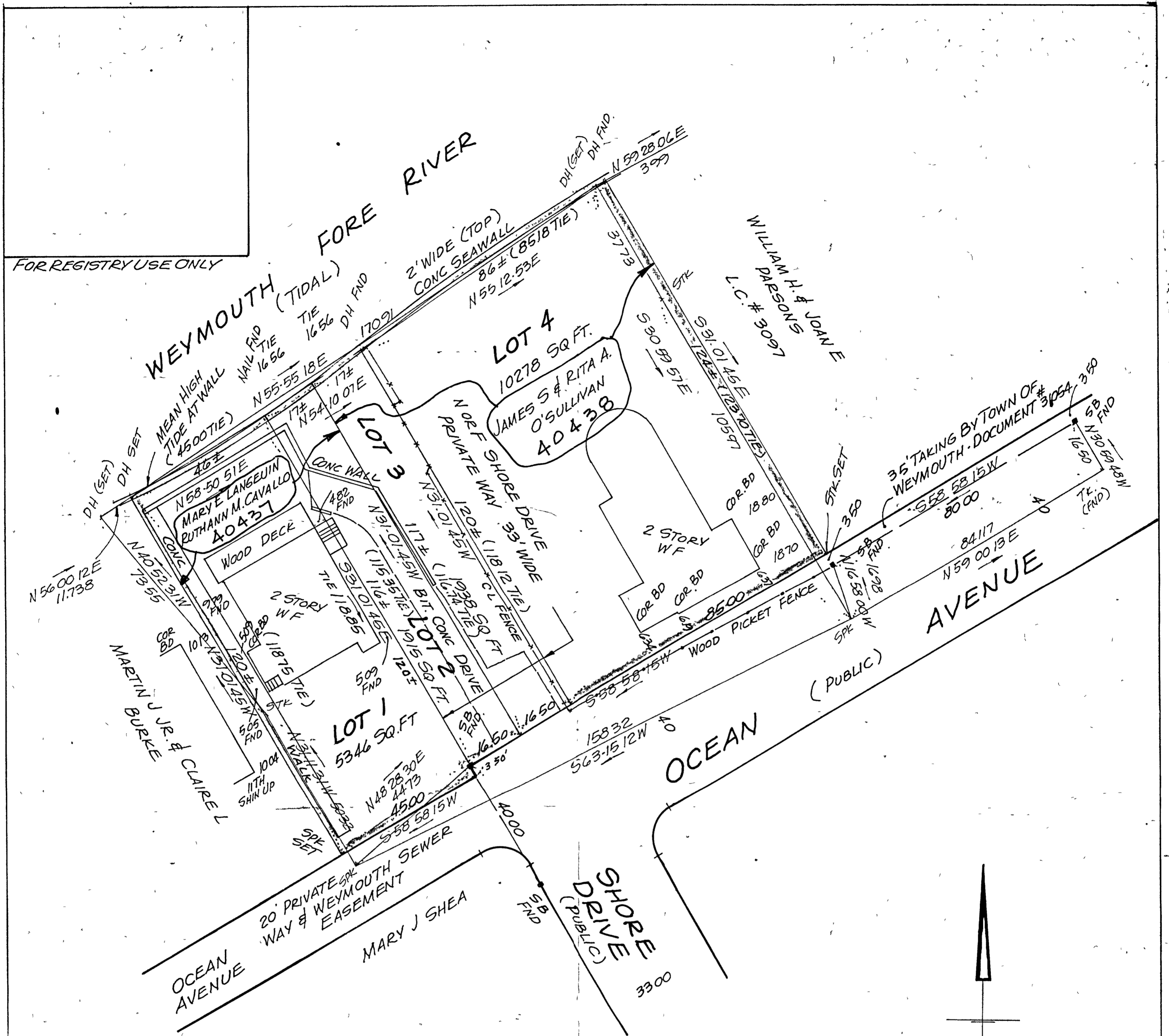


FOR REGISTRY USE ONLY




I CERTIFY THAT THIS ACTUAL SURVEY WAS MADE ON THE GROUND IN ACCORDANCE WITH THE LAND COURT INSTRUCTIONS OF 1971 ON OR BETWEEN AUGUST 13, 1979 AND AUGUST 24, 1979

Charles F. Arnold
REG LAND SURVEYOR

9/12/79
DATE

PLAN OF LAND ON OCEAN AVENUE WEYMOUTH, MASS.



SEPT. 12, 1979

SCALE 1" = 20'

SURVEYOR:
CHARLES F. ARNOLD
65 CENTURY ROAD
WEYMOUTH, MASS.

OWNERS:
JAMES S. O'SULLIVAN ET UX - LOTS 3 & 4
LANGEVIN & CAVALLO - LOTS 1 & 2

APPROVAL UNDER THE SUB-DIVISION CONTROL LAW NOT REQUIRED.

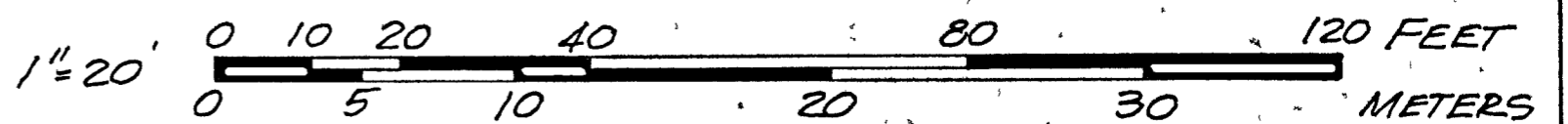
WEYMOUTH PLANNING BOARD
Stephen Rennie CHM.

10/26/79
DATE

I CERTIFY THAT THIS PLAN WAS PREPARED IN ACCORDANCE WITH THE RULES AND REGULATIONS OF THE REGISTERS OF DEEDS

Charles F. Arnold
REG LAND SURVEYOR

9/12/79
DATE



NOTE: LOTS 2 & 3 NOT BUILDBLE; LOTS 1 & 2 TO BE COMBINED; LOTS 3 & 4 TO BE COMBINED.