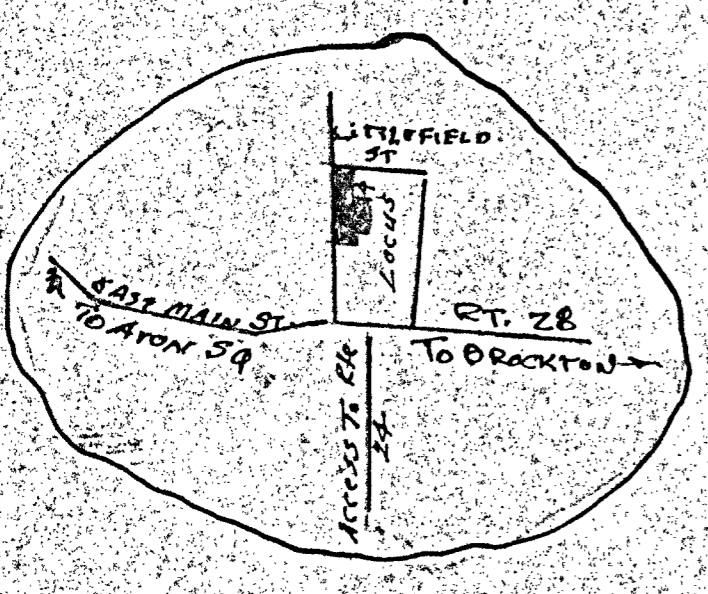
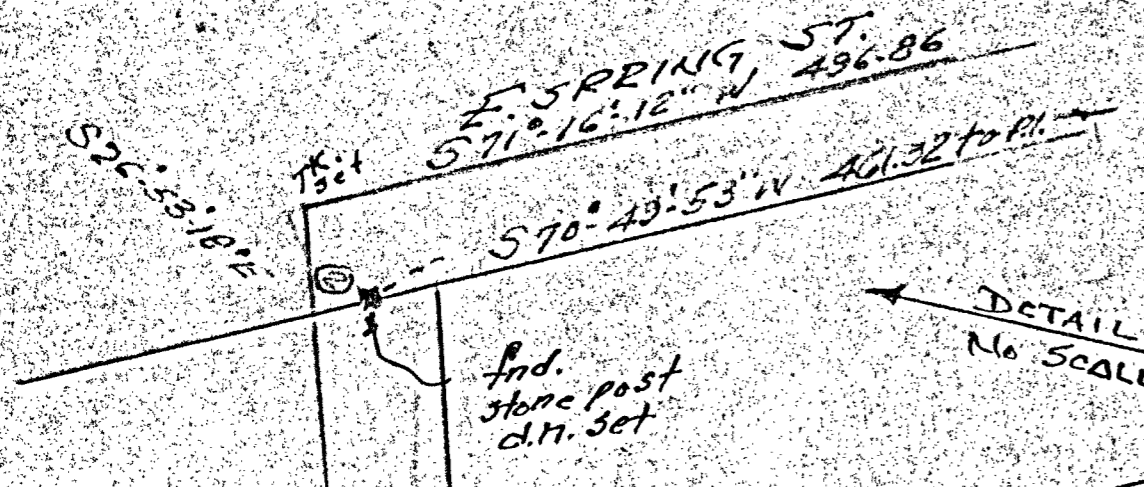


PLAN OF LAND
AVON, MASS.
 SCALE 1"=40' MARCH 23, 1978
 DECA ENGINEERING, INC.
 LAND SURVEYORS
 490 W. MAIN ST. AVON
 PROPERTY OWNER:
 CARL COLARUSSO JR.
 235 E. SPRING ST.
 AVON, MASS. 01523

Robert A. DeWelle

I certify that this actual survey was made on the ground in accordance with the Land Court Instructions of 1971, before me on 10, 15, 1975 W. MAY 17, 1977
Robert A. DeWelle



LOCUS PLAN


Planning board approval not required under the Subdivision Control Law.

Amund D. Hatch
James J. Donovan
Charles J. Hill
Daniel H. Billings Jr.

Date:

Note:
 See plan of lots by W.A.M. Millhouse C.E. dated Sept. 1870 - Dept. St. East Stoughton
 Plat No. 104-BK. No. 5
 Filed Oct. 21, 1870
 Now called E. Spring St. Avon

40418A



40418A

JAN 24 1978
 SILVA
 Avon Street Map Dk. 32
 No. need 3
 Yes
 need print
 See up-date print filed with this lines.

40418A