


George H. Mealy, Post No. 118 American Legion Inc.

Henry M. & Mary H. Ahearn



Lot 2
22,838 S.F.
0.524 ACRES



FOREST AVENUE

(Public - 50' Wide)

AVENUE



Charles E. & Geraldine M. Henry

Lot 1
285,732 S.F.
6.559 ACRES

TOWN OF COHASSET

Plan of Land in Cohasset, Mass.
Scale 40 feet to an inch
November 24, 1978

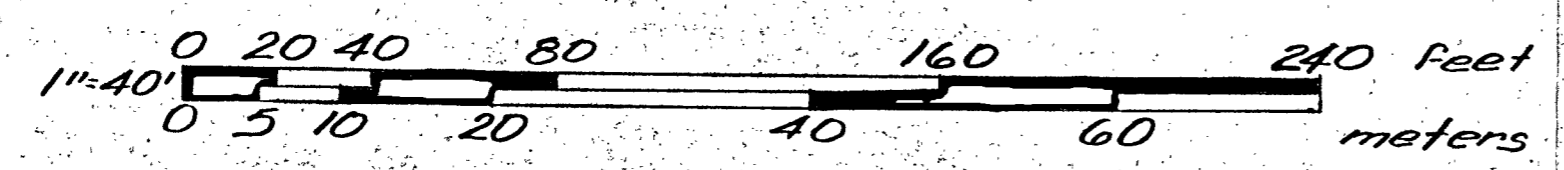
Ernest W. Branch Inc., Civil Engineers
Munroe Building, 1245 Hancock St., Quincy

I certify that this actual survey was made on the ground in accordance with the Code of Instructions of 1975 from Apr. to Nov. 1978
Nov. 24 '78 Robert S. Bortz, Jr.

I certify that the conditions on the ground are as shown. Sept 6, 1979. Robert S. Bortz, Jr.

I hereby certify that the property lines shown on this plan are the lines dividing existing ownerships and the lines of the streets and ways shown are those of public or private streets or ways already established and that no new lines for division of existing ownership or for new ways are shown.

Robert S. Bortz, Jr.
Registered Land Surveyor



Cohasset Boy Scouts Troop 28 Inc.