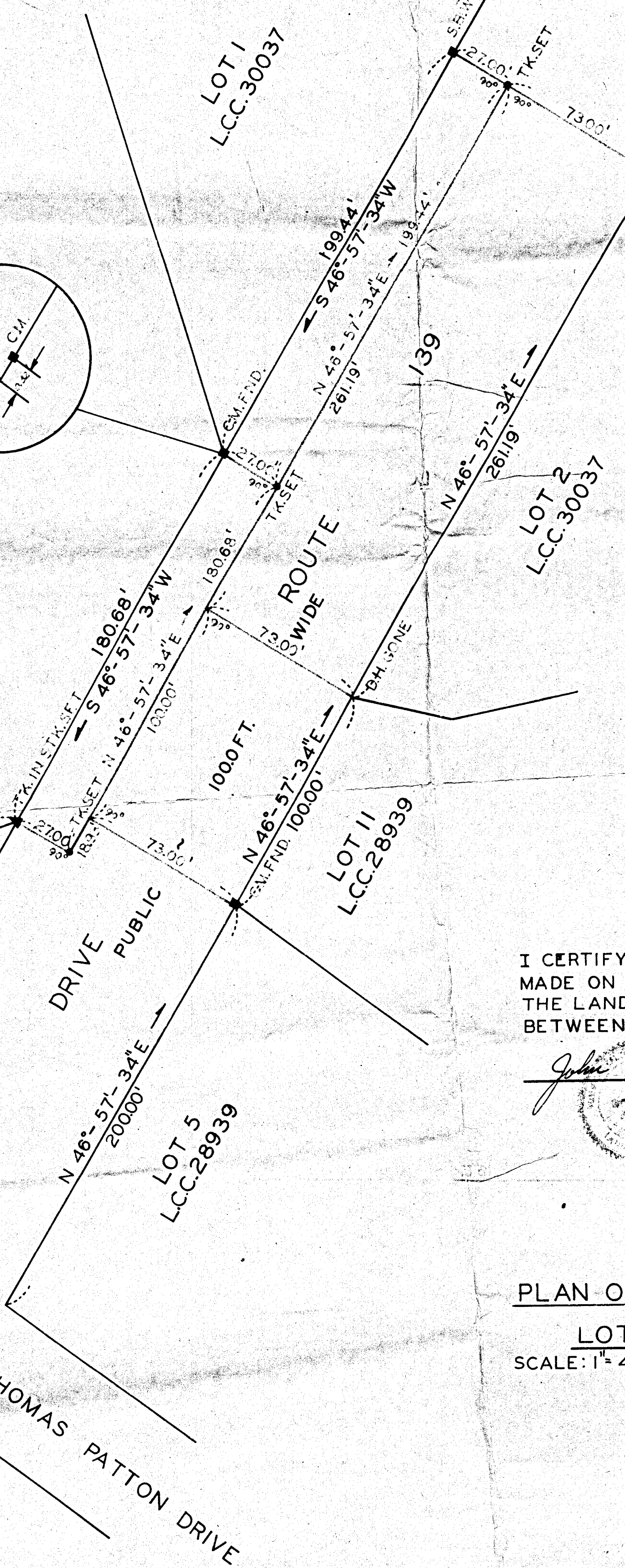
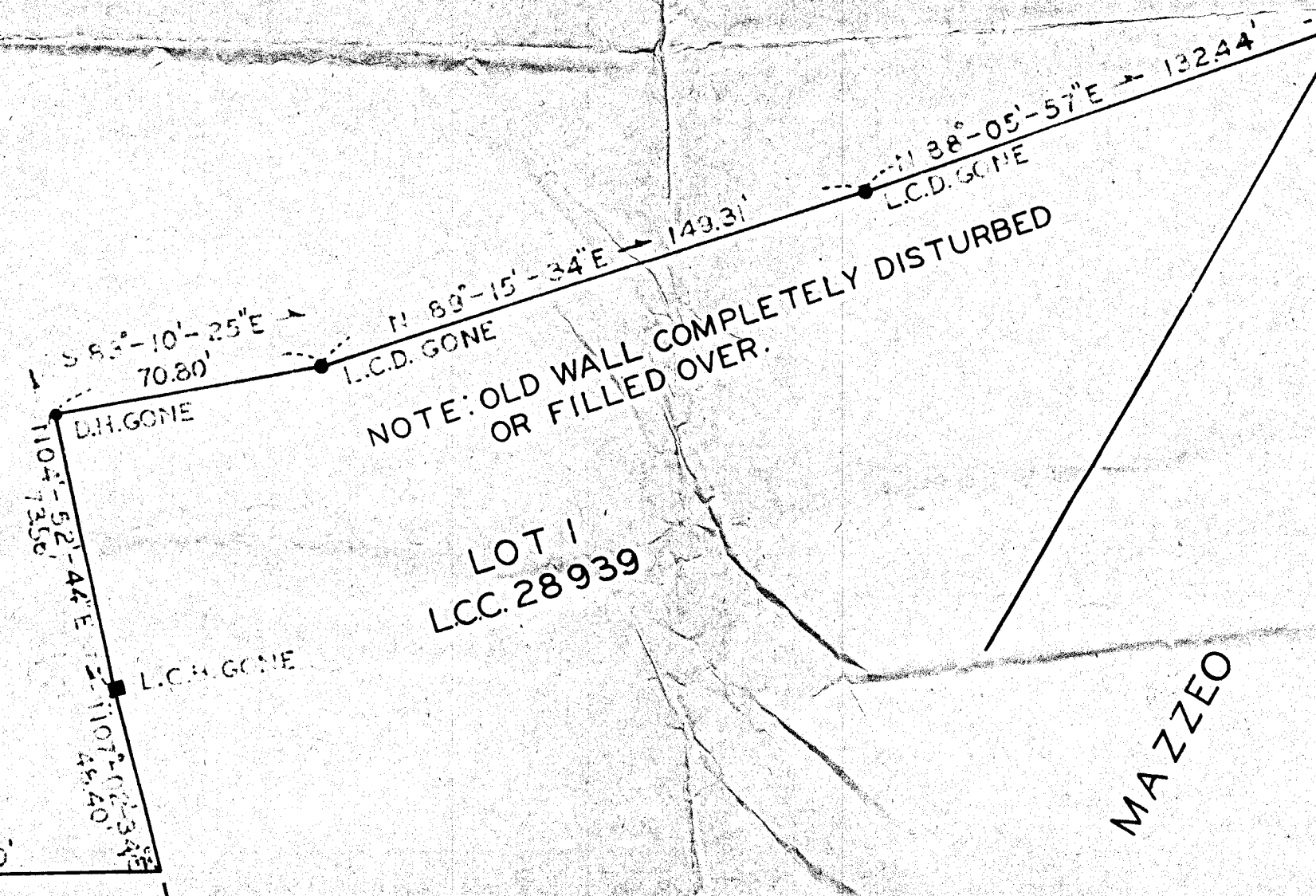
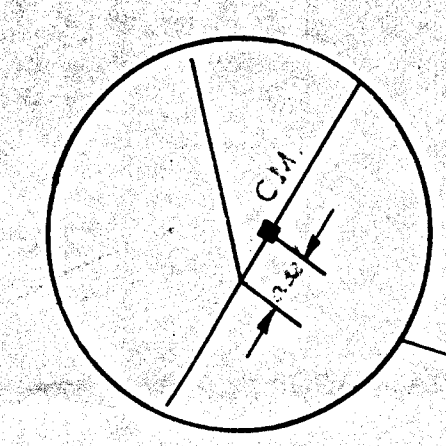
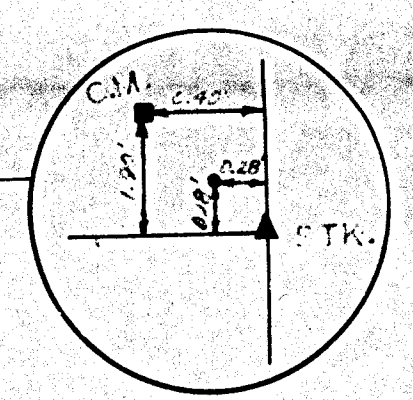
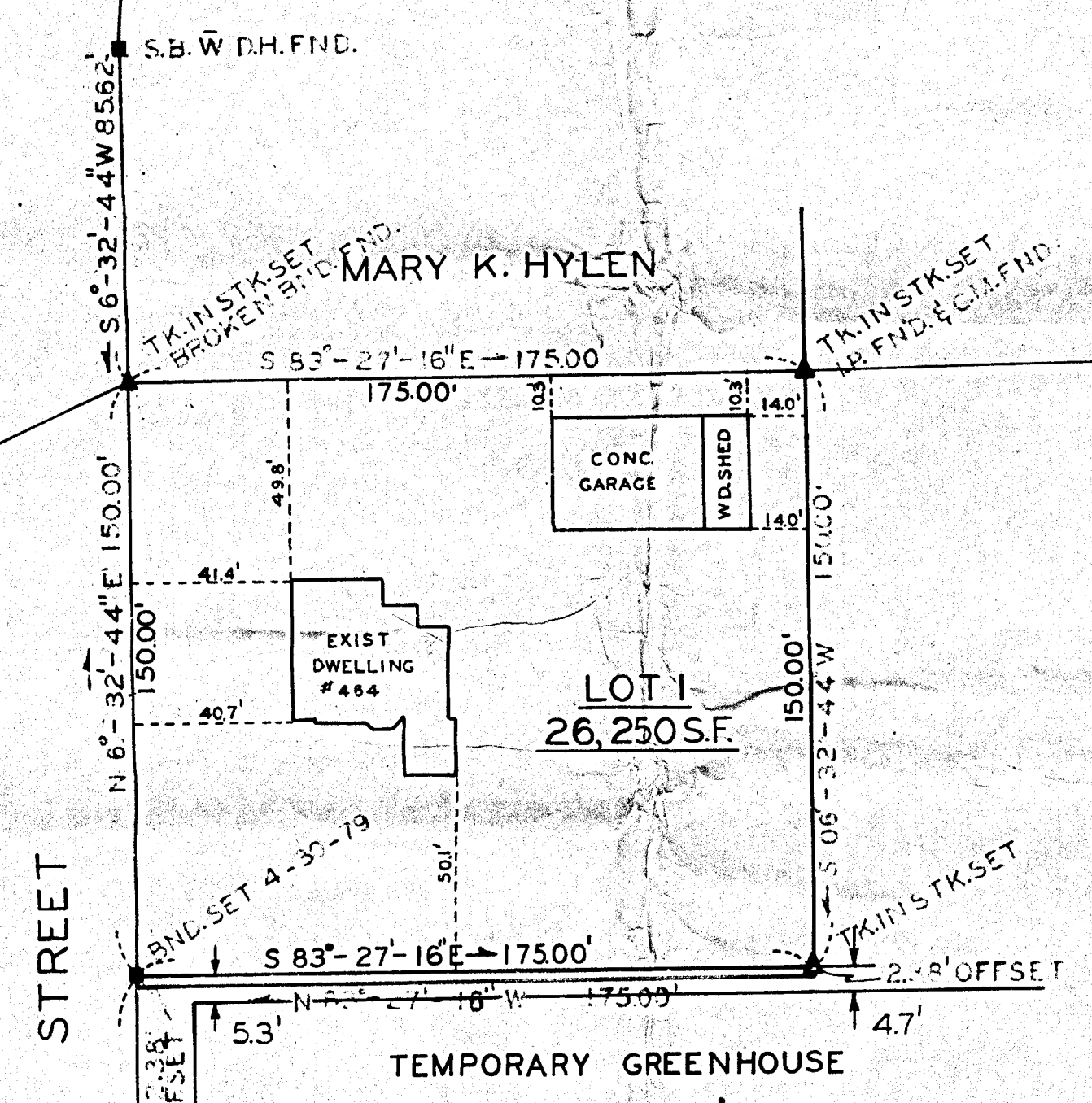
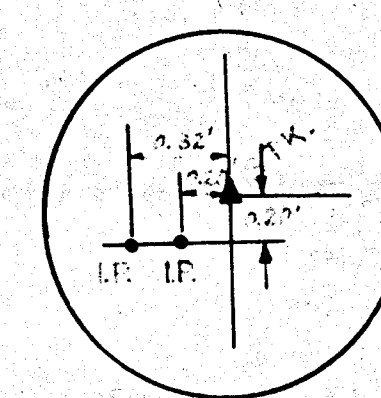
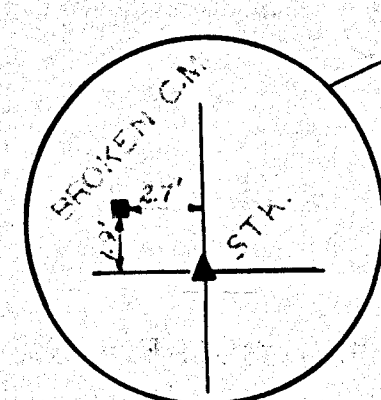


93.45
232.62
150.00
567.07

880011



PASQUALE J. & SALVATORE G. RUSSO

RECEIVED
AUG 20 1979
PLANNING BOARD
TOWN OF RANDOLPH

APPROVAL NOT REQUIRED UNDER THE SUBDIVISION CONTROL LAW, RANDOLPH PLANNING BOARD.

Linda L. Amore
CHMN.
Paul V. Deally
E. Paul Flaherty

DATE: 8/20/79

I CERTIFY THAT THIS ACTUAL SURVEY WAS MADE ON THE GROUND IN ACCORDANCE WITH THE LAND COURT INSTRUCTIONS OF 1971 BETWEEN APRIL 24 AND APRIL 30, 1979.

John E. Levreault 5-15-79
R.L.S.

PLAN OF LAND ~ RANDOLPH, MASS.

LOT 1 OLD WEST STREET
SCALE: 1" = 40' MAY 1, 1979

JOHN E. LEVREULT, P.E.
& ASSOCIATES
10 DIAUTO DRIVE
RANDOLPH, MASS.