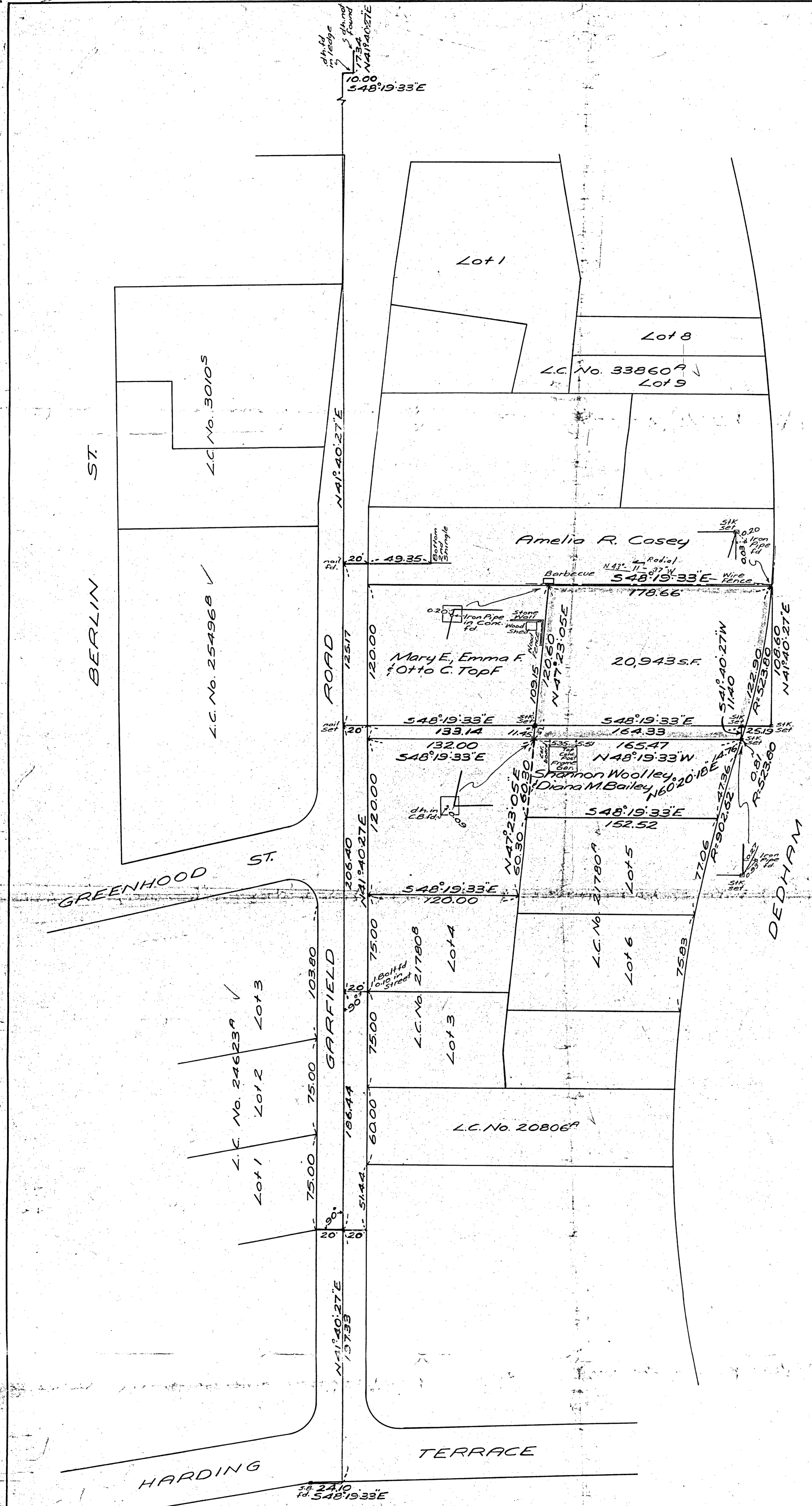



40178A



BOULEVARD  
 (Public-Variable Width)  
 The Commonwealth of Massachusetts  
 Metropolitan District Commission  
 Parks Division

*Not shown  
 Not shown to middle*


FILED	✓
FILED	✓
FILED	✓
FILED	✓
FILED	✓
FILED	✓
FILED	✓
FILED	✓
FILED	✓
FILED	✓

APPROVAL UNDER SUBDIVISION CONTROL LAW NOT REQUIRED  
 DATE 3-19-79  
*W. Bradford Williams*  
 MAJORITY OF THE DEDHAM PLANNING BOARD

Plan of Land in Dedham, Mass.  
 Scale 40 feet to an inch  
 February 23, 1979  
 Ernest W. Branch Inc., Civil Engineers  
 Munroe Building, 1245 Hancock St., Quincy

I certify that this actual survey was made on the ground in accordance with the Land Court instructions of 1971 dated Jan. 1979. Feb. 23, 1979: Robert S. Branch

I hereby certify that the property lines shown on this plan are the lines dividing existing ownerships and the lines of the streets and ways shown are those of public or private streets or ways already established and that no new lines for division of existing ownership or for new ways are shown.  
 Robert S. Branch  
 Registered Land Surveyor



40178  
 MAY BE FILED  
 April 19, 1979  
 Silver  
 Dedham Pl. B.  
 Filed St. Line (opp)  
 U.S. 822  
 U.S. 822  
 4-17-79



40178A