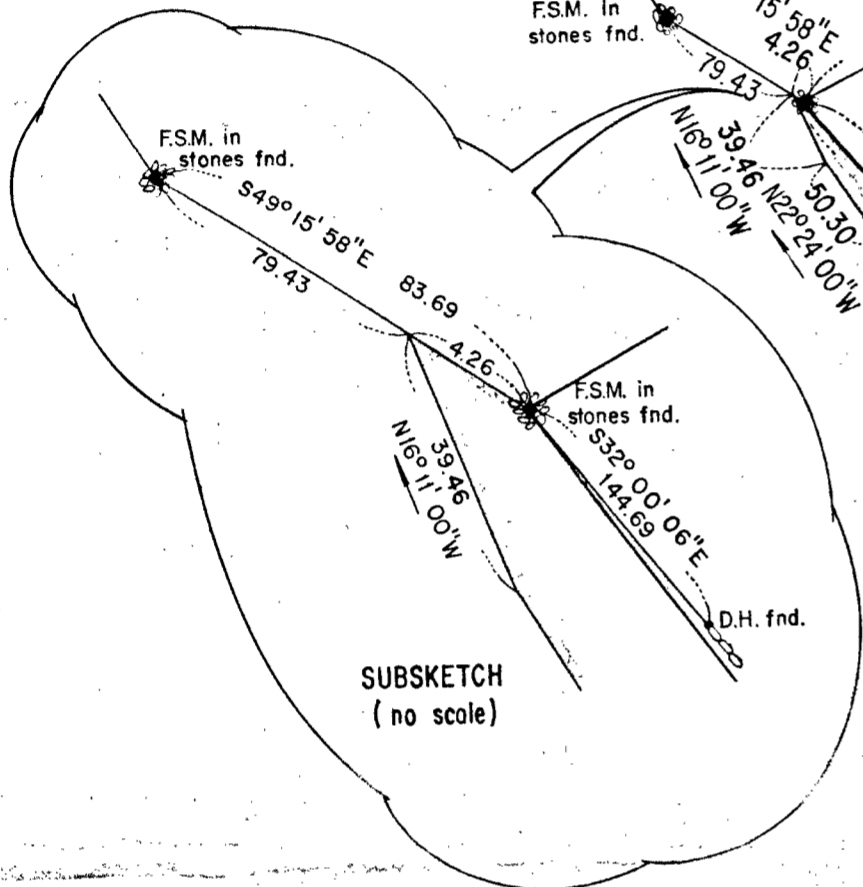
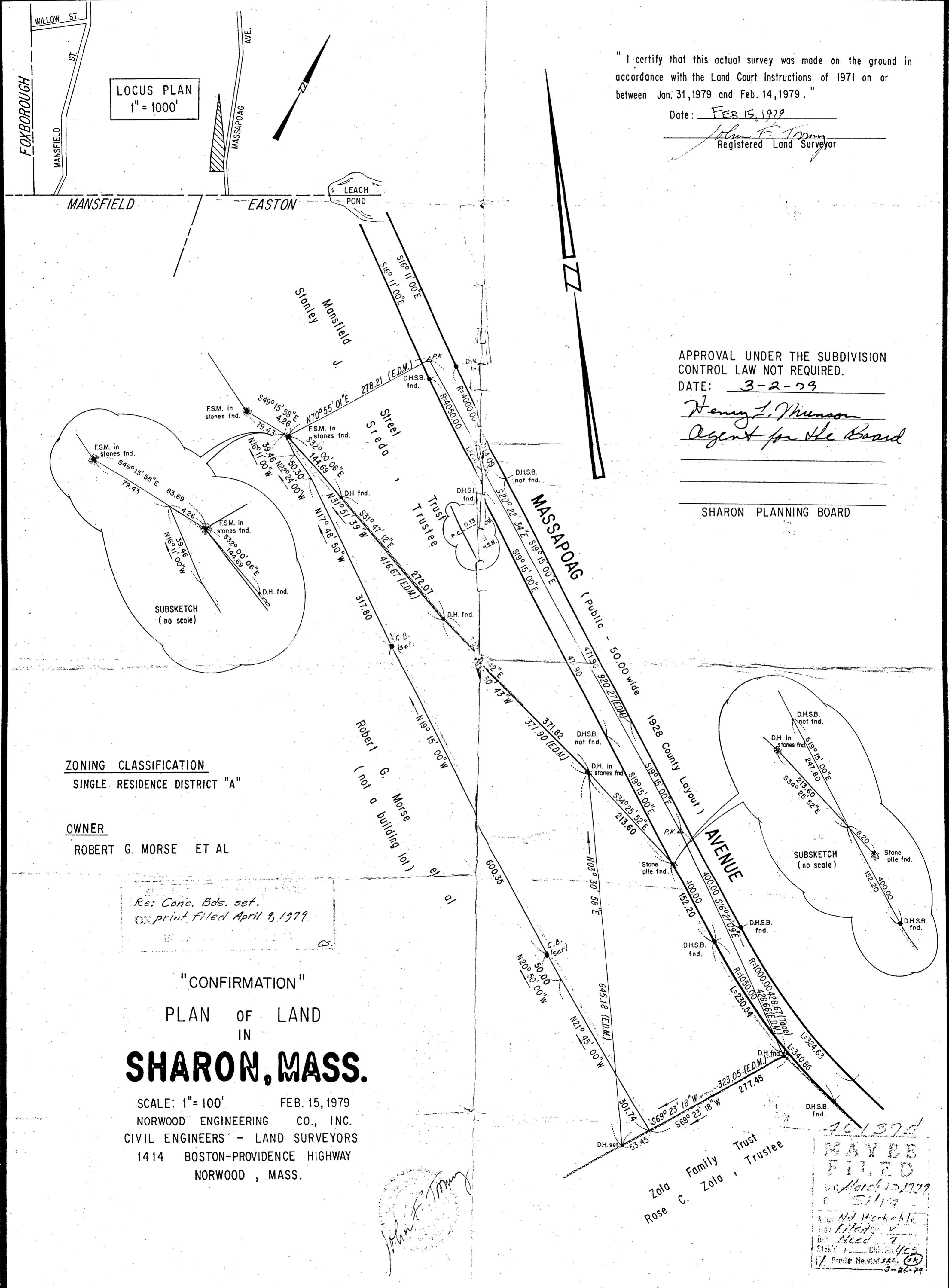


401394

"I certify that this actual survey was made on the ground in accordance with the Land Court Instructions of 1971 on or between Jan. 31, 1979 and Feb. 14, 1979."

Date: FEB 15, 1979  
*John F. Tenny*  
Registered Land Surveyor

LOCUS PLAN  
1" = 1000'



APPROVAL UNDER THE SUBDIVISION CONTROL LAW NOT REQUIRED.

DATE: 3-2-79

*Henry L. Merson*  
Agent for the Board

SHARON PLANNING BOARD

ZONING CLASSIFICATION  
SINGLE RESIDENCE DISTRICT "A"

OWNER  
ROBERT G. MORSE ET AL

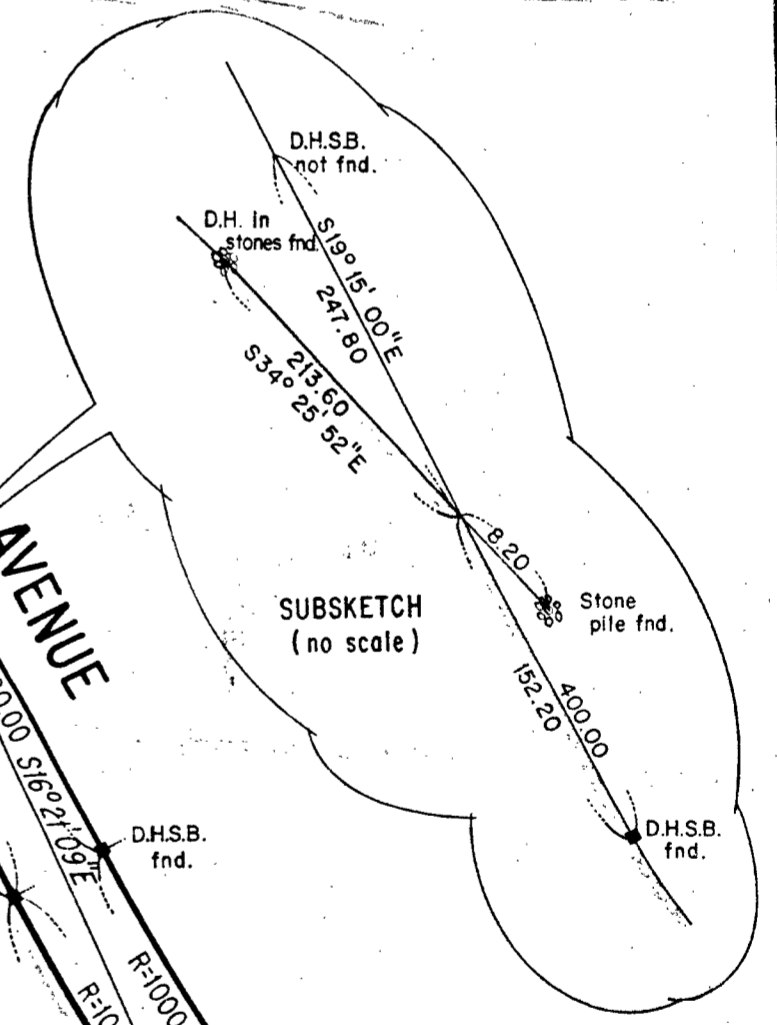
Re: Conc. Bds. set.  
on print filed April 9, 1979

"CONFIRMATION"  
PLAN OF LAND  
IN  
**SHARON, MASS.**

SCALE: 1" = 100' FEB. 15, 1979  
NORWOOD ENGINEERING CO., INC.  
CIVIL ENGINEERS - LAND SURVEYORS  
1414 BOSTON-PROVIDENCE HIGHWAY  
NORWOOD, MASS.

*John F. Tenny*

Zola Family Trust  
Rose C. Zola, Trustee



401394  
MAY BE FILED  
on March 20, 1979  
Silva  
Not Markable  
Filed  
Need  
Stamp  
Z Print Needed 3-26-79

401394 501