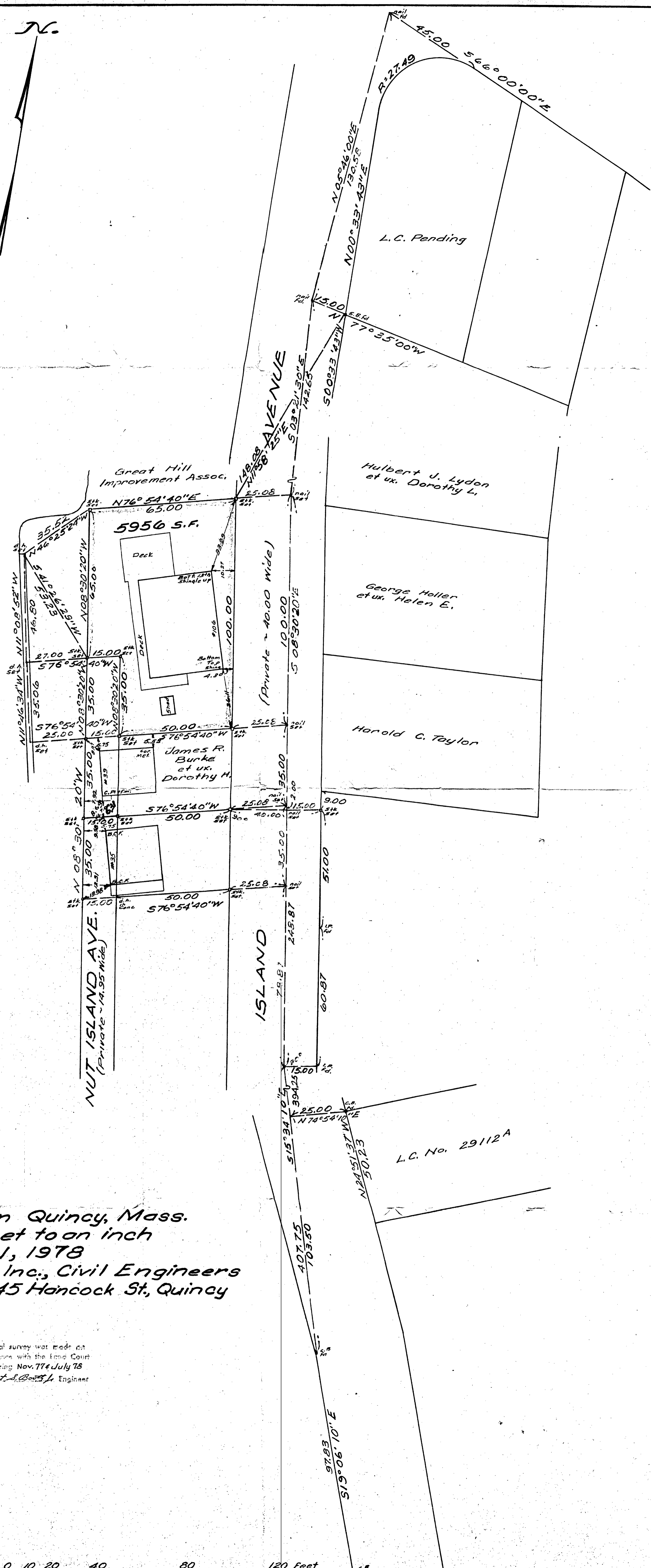


N.

QUINCY BAY





Plan of Land in Quincy, Mass.  
 Scale 20 feet to an inch  
 July 31, 1978

Ernest W. Branch Inc., Civil Engineers  
 Munroe Building, 1245 Hancock St, Quincy

I certify that this actual survey was made on the ground in accordance with the Land Court Instructions of 1971 during Nov. 77 & July 78 Aug. 2, '78 Robert S. Branch, Engineer

I hereby certify that the property lines shown on this plan are the lines dividing existing ownerships and the lines of the streets and ways shown are those of public or private streets or ways already established and that no new lines of existing ownership or shown.



L.C. No. 29112A