

PLAN OF LAND  
RANDOLPH, MASS.

SCALE 1"=40' JAN. 11, 1978

DE CA ENGINEERING, INC.

LAND SURVEYORS

490 W. MAIN ST. AVON

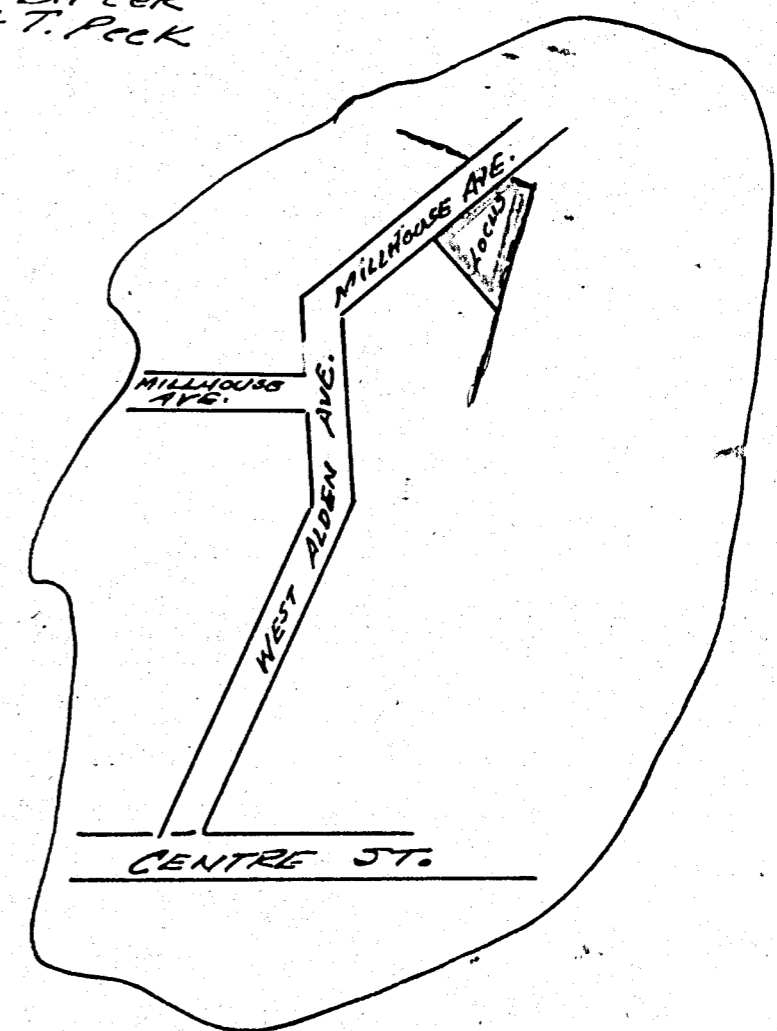
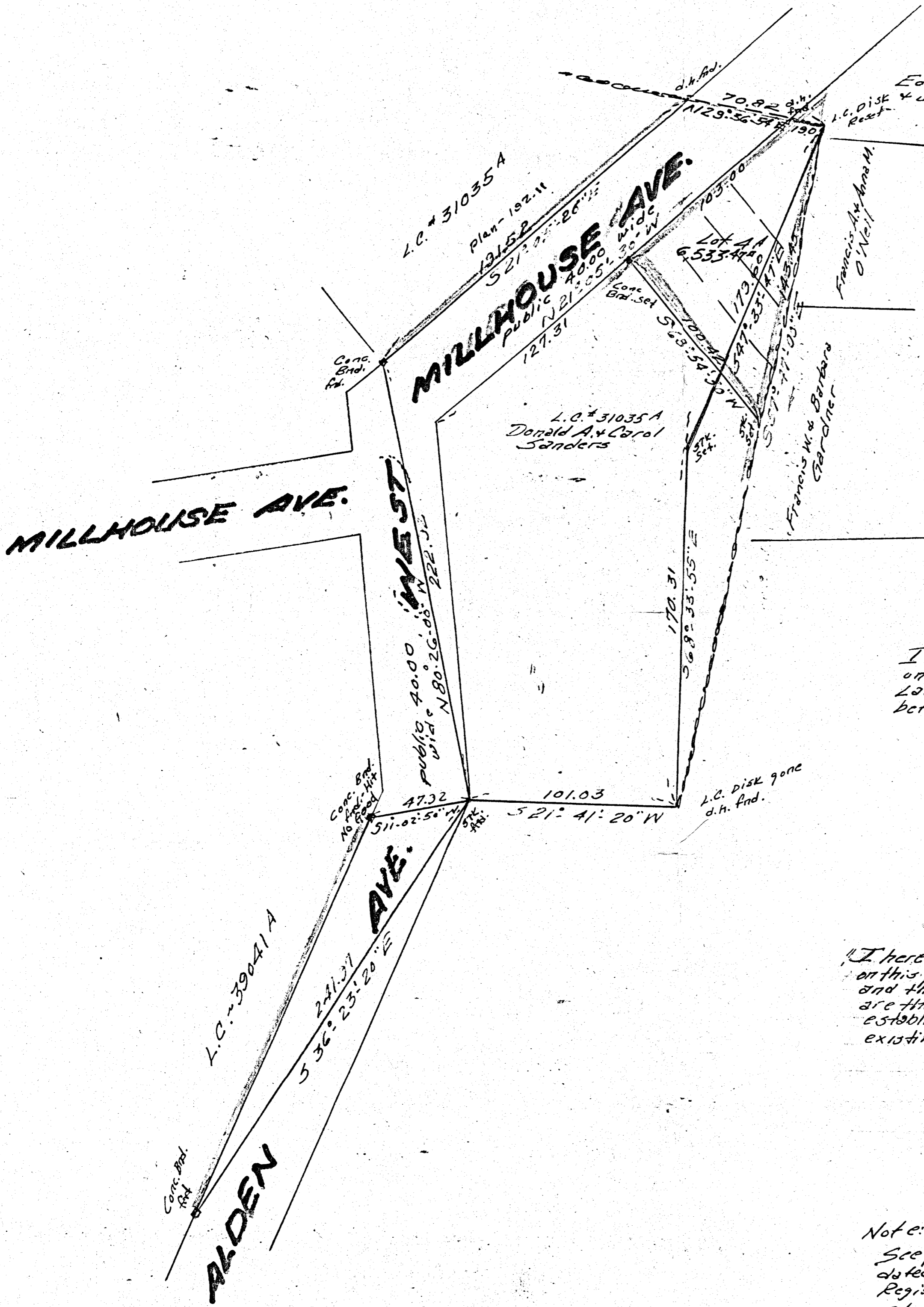
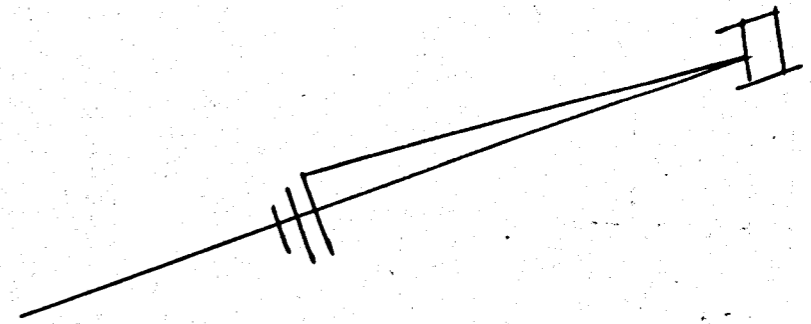
PROPERTY OWNER:

Robert V. Tripp

10 BAYBERRY LANE

Randolph, Mass.

*Robert A. DeCelle*



LOCUS MAP

I certify that this actual survey was made on the ground in accordance with the Land Court Instructions of 1971 between Jan. 9 & 12, 1978.

*Robert A. DeCelle*

"I hereby certify that the property lines shown on this plan are the lines dividing existing ownership, and the lines of the streets and ways shown are those of public or private streets already established, and that no new lines for division of existing ownership or for new ways are shown."

Jan. 11, 1978

*Robert A. DeCelle R.L.S.*

Note:

See plan of record by DeCa Engineering Inc. dated May 18, 1970 Recorded in Norfolk Registry of Deeds, Dedham, Mass. Filed as No. 785,1971 BK. 4774 Pg. 200