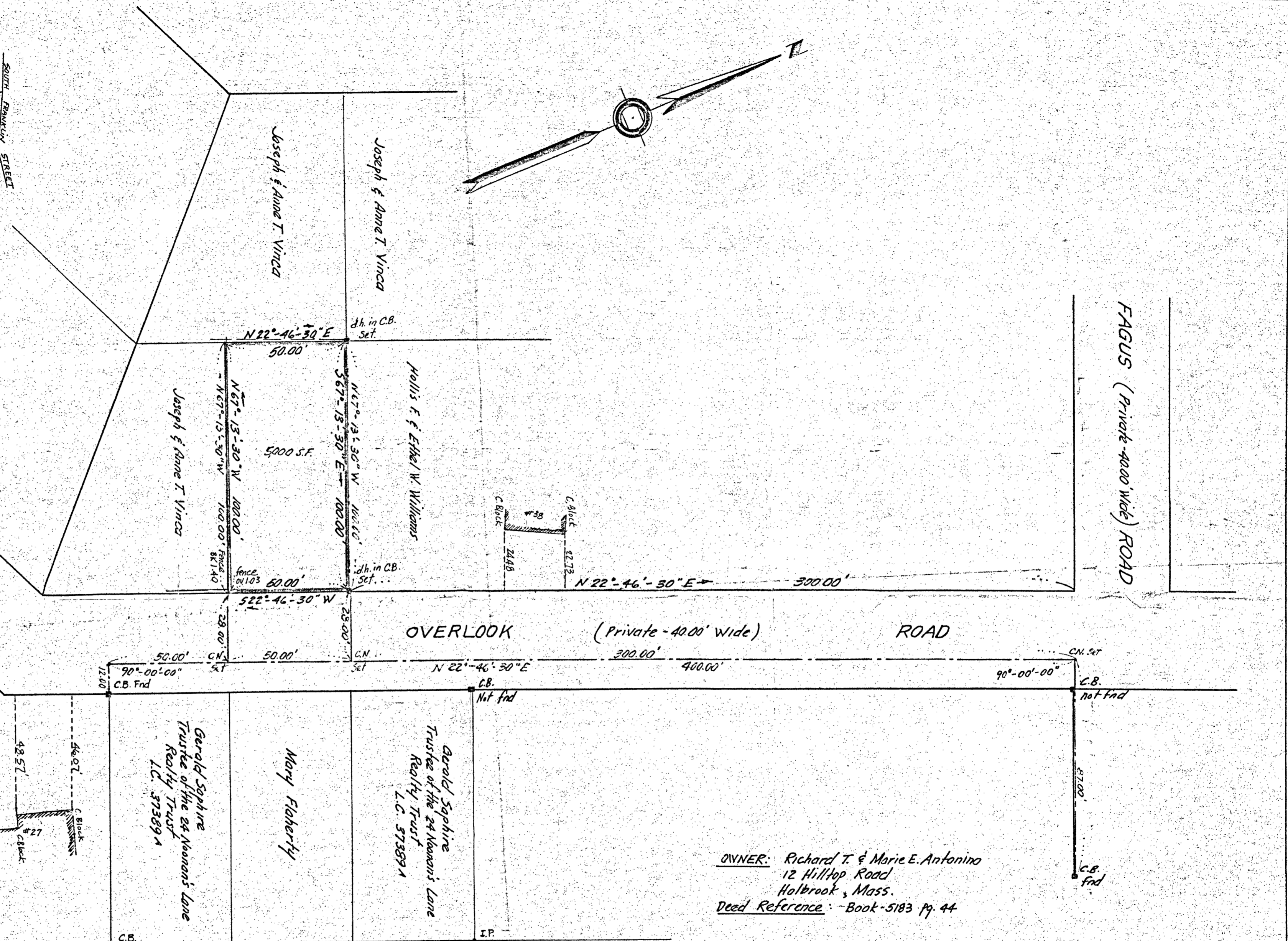
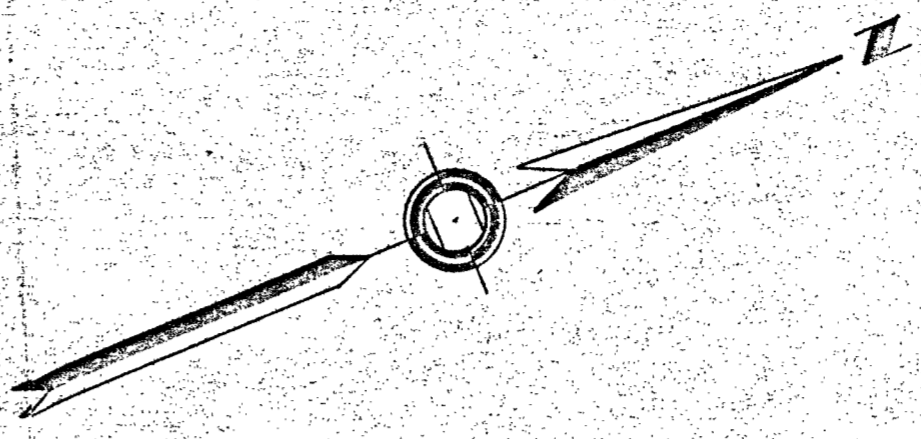
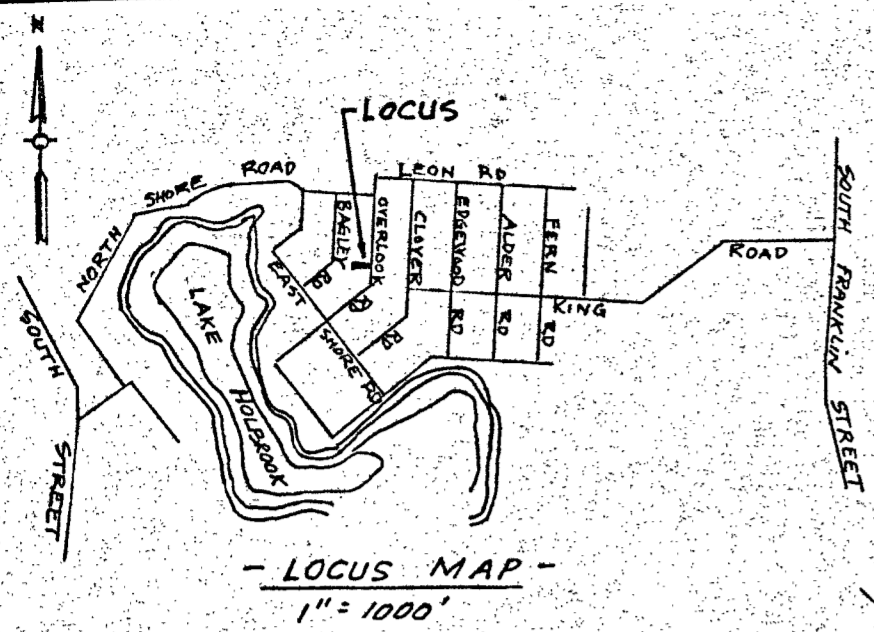


39505 Confirmation



"I hereby certify that the Property lines shown on this plan are the lines dividing existing ownerships, and the lines of the streets and ways shown are those of public or private streets or ways already established, and that no new lines for division of existing ownership or for new ways are shown."

2/16/77 DATE
 JOHN T. YUNITS R.L.S.

OWNER: Richard T. & Marie E. Antonino
 12 Hilltop Road
 Holbrook, Mass.
 Deed Reference: Book-5183 pg. 44

I certify that this actual survey was made on the ground in accordance with the Land Court Instructions of 1971 on Dec. 23, 1976

1-4-77 DATE
 JOHN T. YUNITS R.L.S.

PLAN OF LAND
 OVERLOOK ROAD, HOLBROOK
 NORFOLK COUNTY, MASS.

- PROPERTY LINE PLAN -

SCALE	1" = 30'	DATE	1-3-77	JOB NO.	12276
CALC BY	G.K.H.	DRAWN	G.K.H.	CHECKED	

YUNITS ENGINEERING CO., INC.
 CONSULTING ENGINEERS
 11 TECHNICAL PARK DRIVE
 HOLBROOK, MASS. 02343.

DVG. NO.
 1

