


PLAN OF LAND  
IN  
**PLAINVILLE, MASS.**

Scale: 1 inch = 100 feet September 15, 1975 Rev. March 1982  
William J. Rossetti, Registered Land Surveyor  
585 Union Street  
Franklin, Mass.

I certify that this actual survey was made on the ground in accordance with the Land Court Instructions of 1971 between June 1975 and September 1975.


*Paul N. Robinson*  
Registered Land Surveyor 9/15/75  
Revised March 1982



PLAINVILLE PLANNING BOARD  
Approval under the Subdivision Control Law not required.

*Andrea Sweeney*  
*Richard M. Stenfeldt*  
*David C. Hastings*  
*Stanley Wilbur Jr.*

Date: 7-12-82



*William J. Rossetti*  
REGISTERED LAND SURVEYOR

Charles R. and Madeline J. Mason

Ernest R. and Mildred I. Evans

Ernest R. and Mildred I. Evans

Ralph Easterbrooks

LOT 3  
130,582 S.F.  
OR  
2.998A.

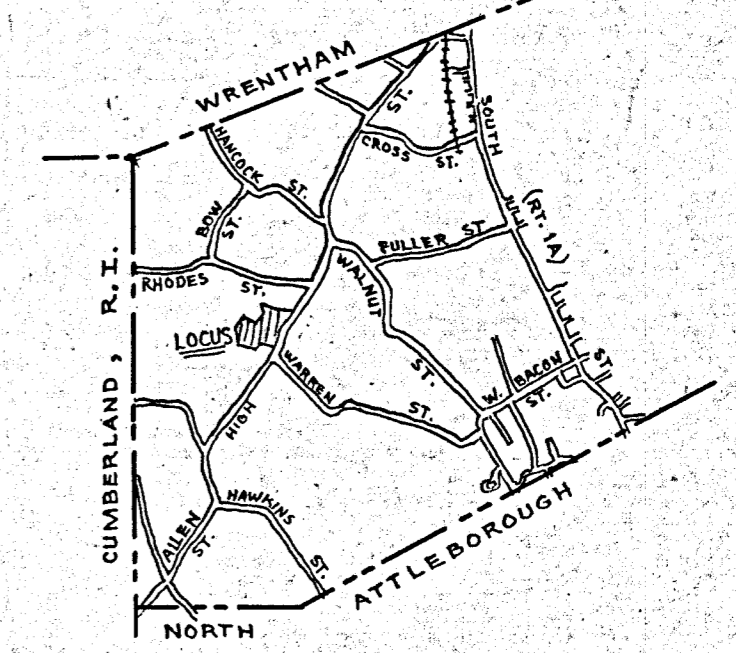

LOT 2  
577,757 S.F.  
OR  
13.263A.

LOT 1  
174,777 S.F.  
OR  
4.012 A.


Charles R. and Madeline J. Mason

Charles R. and Madeline J. Mason

HIGH STREET



SCALE: 1 INCH = 5,280 FEET



William J. Rossetti  
REGISTERED LAND SURVEYOR  
9/23/75

PLAINVILLE PLANNING BOARD  
Approval under the Subdivision  
Control Law not required.  
*Stanley Wilcox for Chairman*  
*W. Bradley Smith Jr. Secy*  
*Conrad Hastings*  
*Charles A. Roberts, Jr.*  
*Walter L. Larson*  
Date: 10/6/75

### PLAN OF LAND IN PLAINVILLE, MASS.

Scale: 1 inch = 100 feet September 15, 1975  
William J. Rossetti, Registered Land Surveyor  
585 Union Street  
Franklin, Mass.

I certify that this actual  
survey was made on the  
ground in accordance with  
the Land Court Instructions  
of 1971 between June 1975  
and September 1975.

Paul N. Robinson  
REGISTERED LAND SURVEYOR  
9/15/75  
Clayton F. Ryan Jr.  
LAND SURVEYOR

I certify that this actual  
survey is accurate and true  
in accordance with the Land  
Court Instructions of 1971  
as of November, 1976

William J. Rossetti  
REGISTERED LAND SURVEYOR  
11-27-76