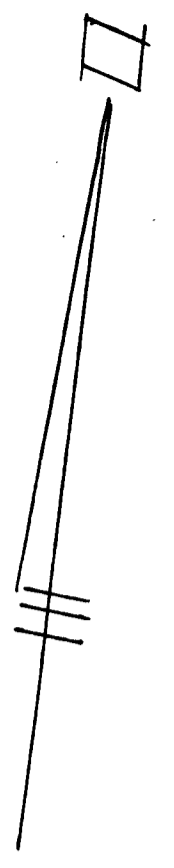


**PLAN OF LAND
RANDOLPH, MASS.**
 SCALE 1" = 40' APRIL 22, 1976
 DECA ENGINEERING, INC.
 LAND SURVEYORS
 490 W. MAIN ST. AVON
 PROPERTY OWNER:
 ROBERT M. & ELSIE C. FILLEBROWN

Robert D. Valle

I certify that this actual survey was made on the ground in accordance with the Land Court Instructions of 1971 between March 16, 18, 1967.
Robert D. Valle

Note: See plan by Russell H. Whiting C.E. dated Nov. 22, 1913

Norfolk Registry of deeds.
 Volume # 4213 Pg. 156 thru 159

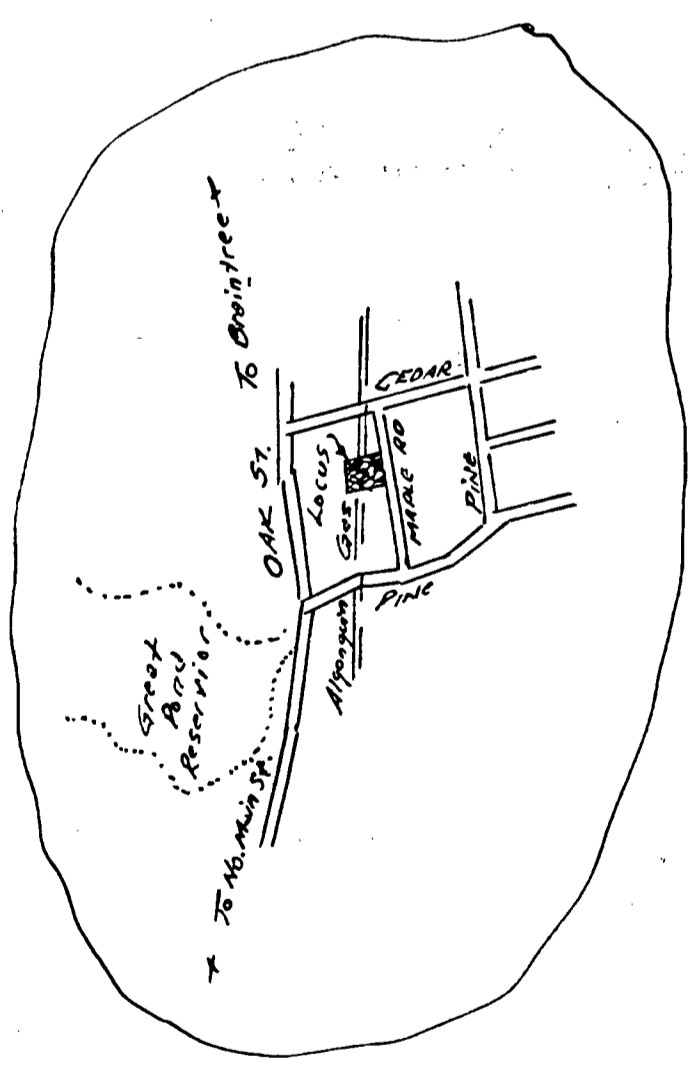
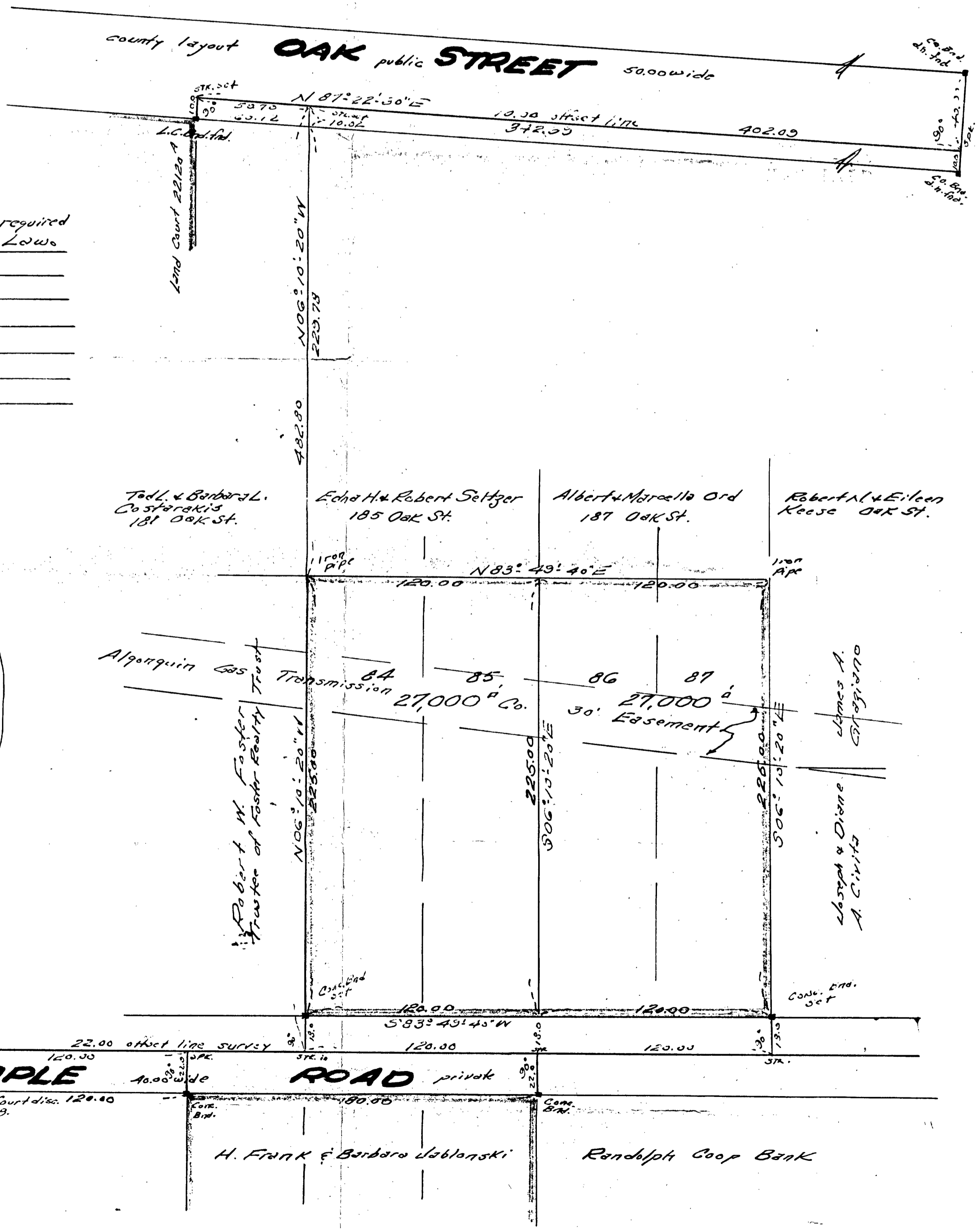
JUN 7 1976

RECEIVED
 PLANNING BOARD
 RANDOLPH, MASS.

Planning board approval not required under the Subdivision Control Laws

George F. DeJoy
William J. DeJoy
Edward S. DeJoy
Edward M. DeJoy

June 7, 1976
DeJoy



H. Frank & Barbara Jablonski

Randolph Coop Bank