

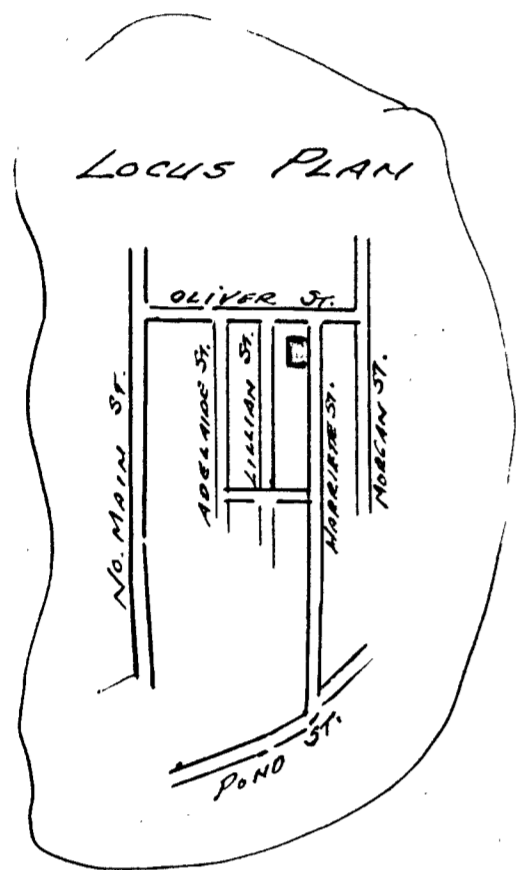
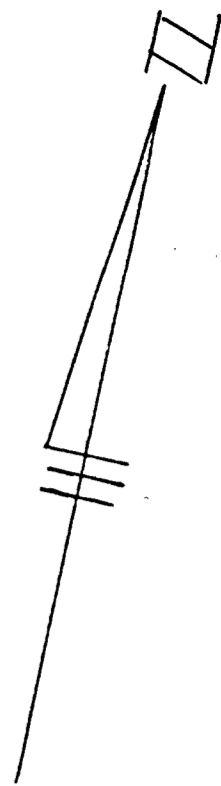
PLAN OF LAND RANDOLPH, MASS.

SCALE 1" = 40' Nov. 25, 1975
DECA ENGINEERING, INC.
LAND SURVEYORS
490 W. MAIN ST. AVON

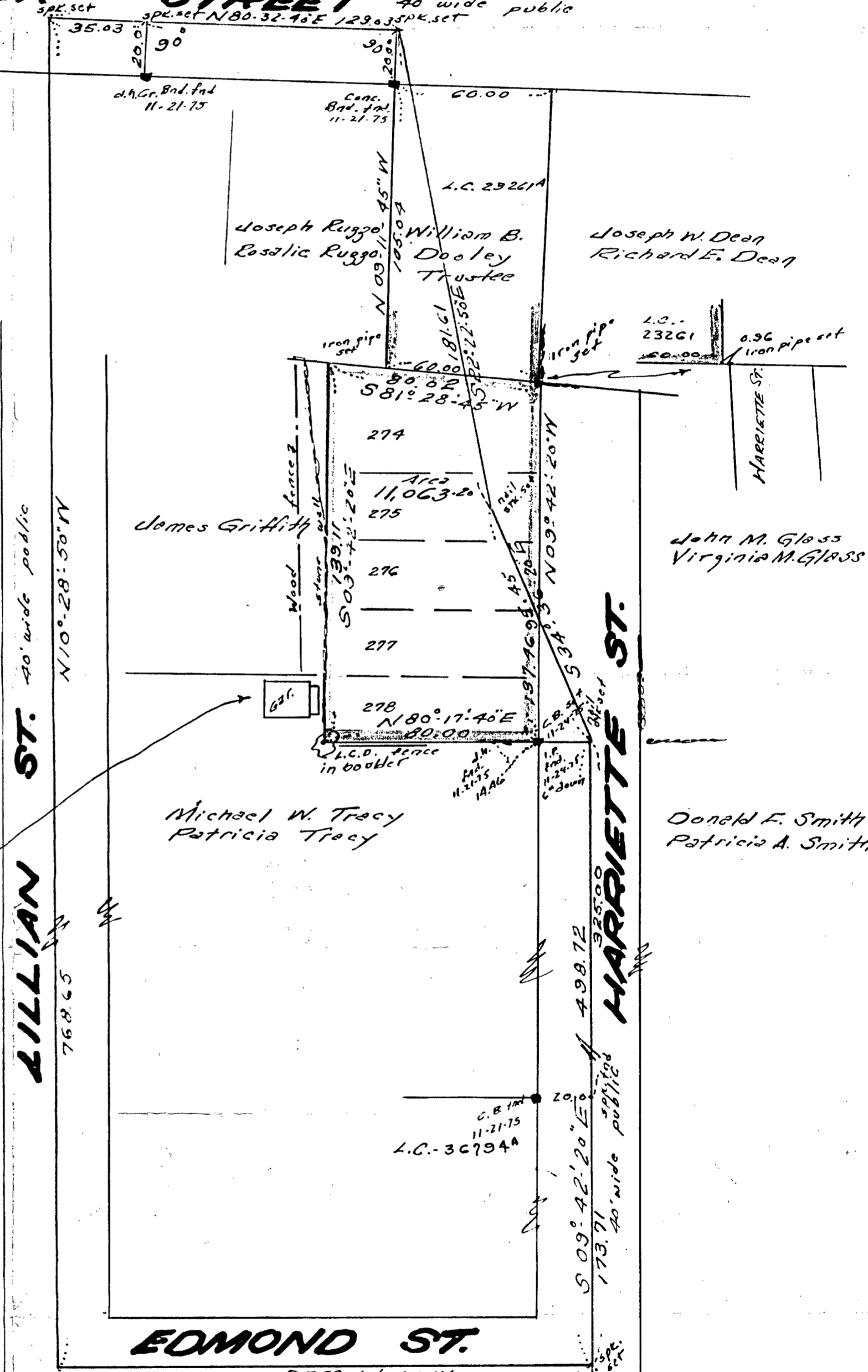
Robert C. DeLille Property Owner:
Privod Inc.
No. Main St.
Randolph, Mass.

I certify that this actual survey was made on the ground in accordance with the Land Court Instructions on Nov. 21, 1975

Robert C. DeLille
Nov. 25, 1975

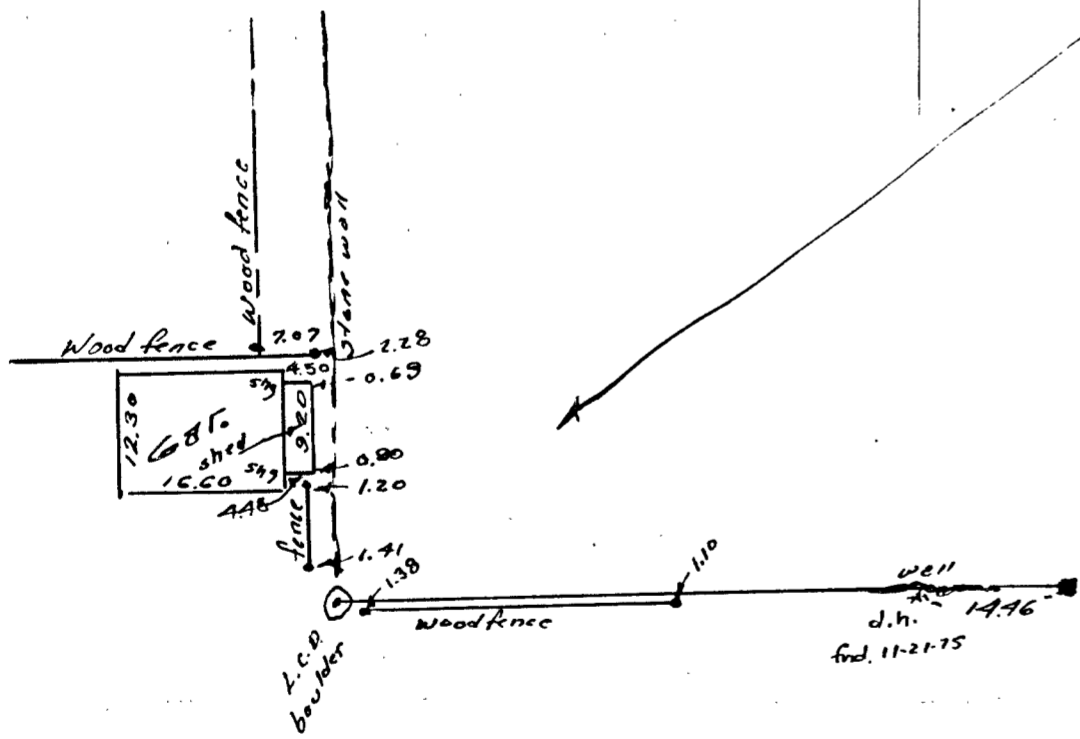


OLIVER STREET 40' wide public



I hereby certify that the property lines shown on this plan are the lines dividing existing ownerships, and the lines of the streets and ways shown are those of public or private streets already established, and that no new lines for division of existing ownership or for new ways are shown.

Nov. 24, 1975 *Robert C. DeLille*
R.L.S.



SURVEY TRAVERSE					
Bearings	Line	East	West	North	South
N80-32-40E	129.03	127.28		21.20	
S22-22-50E	181.61	69.15			167.33
S34-36-20E	95.45	54.21			79.56
S09-42-20E	498.72	84.08			491.57
S78-41-40W	198.76		194.90		38.97
N10-28-50W	768.65		139.82	755.83	
	334.72		334.72	777.03	777.03

Top of C.A. 11-21-75

C.B. find. 11-21-75