

CEDAR AVE.

Land Court # 36389A

c.B. not found

40.00 wide

N 01° 53' 40" E
322.77

c.B. not found

MAPLE ROAD 40.0 private
336.85
S 83° 49' 40" W

Approved and recorded under the Real Estate Conveyance Act for registration.

Hillemath Richardson
Robert E. Walsh
Edward L. DiVetale



RECEIVED
NOV 3 1975
PLANNING BOARD
RANDOLPH

RECEIVED

RECEIVED

**PLAN OF LAND
RANDOLPH, MASS.**

SCALE 1" = 40' SEPT. 8, 1975
DECA ENGINEERING, INC.
LAND SURVEYORS
490 W. MAIN ST. AVON
Property Owner:
H. Frank & Barbara Hloblonski
34 Darrell Drive
Randolph, MASS.



Robert M. Elie C.
Fillis Brook Road
Maple Rd. Road

Town of Randolph

Robert W. Foster

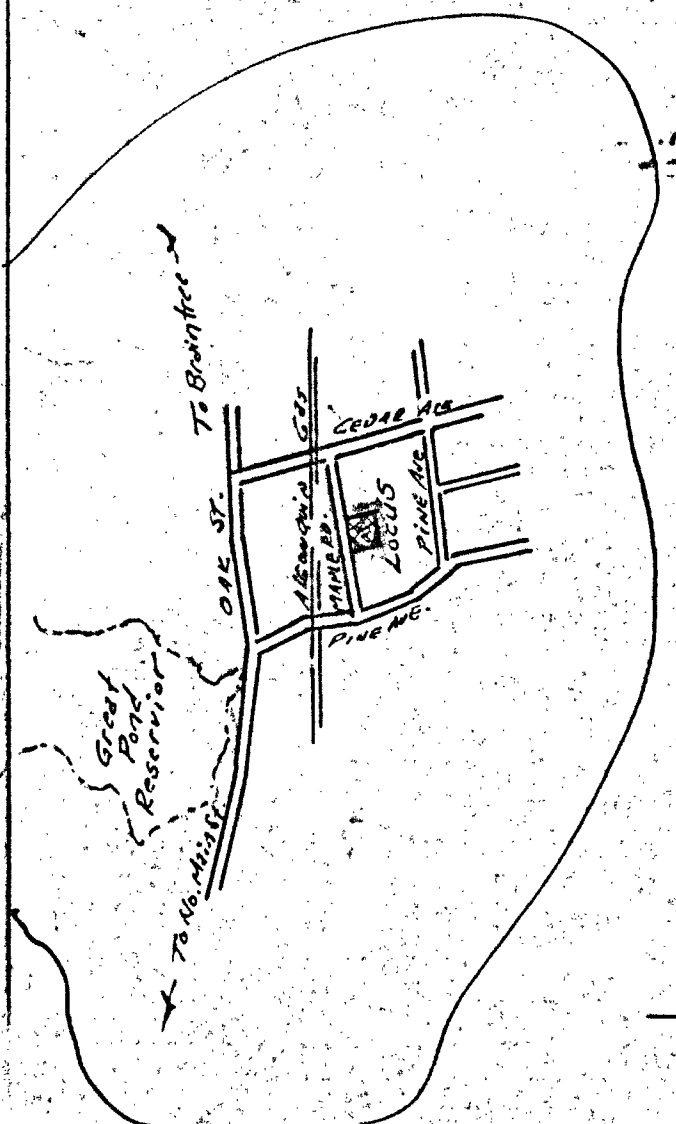
I certify that this actual survey was made on the ground in accordance with the Land Court Instructions of 1971 between Sept. 2, 1975 & Sept. 4, 1975.

Robert H. DeCelle Sept. 8, 1975

Note: See plan by Russell H. Whitney C.E. dated Nov. 22, 1913

"I hereby certify that the property lines shown on this plan are the lines dividing existing ownerships and the lines of the street and ways already established, and that no new lines for division of existing ownership or for new ways are shown."

Robert H. DeCelle
Sept 10, 1975



offset line survey 2
180.00
S 83° 49' 40" W
180.00

conc. Bnd. Set 9-10-75

S 06° 10' 20" E
208.82

conc. Bnd. Set 9-10-75

Lot 95

TOTAL AREA
38,086 sq ft

Lot 94

Lot 93

17963 N 06° 10' 20" W
conc. Bnd. Set 9-10-75

Robert W. Foster's Trustee

Charles & Sheila Bowin

Bernard & Molly P. Wainman
Pine St.

Ronald M. & Barbara S. Cline
Pine St.

220.00
120.00
120.00

conc. Bnd. Set 9-2-75

Land Court # 20168
Filed plan
Case dismissed
17-1958

PINE ST.

S 17° 30' 20" E
130.67

297.12
S 42° 18' 50" E

conc. Bnd. Set 9-2-75

N 81° 09' 40" E
91.90

277.58

40.00 wide accepted

PINE ST.

291.62

conc. Bnd. Set 9-2-75