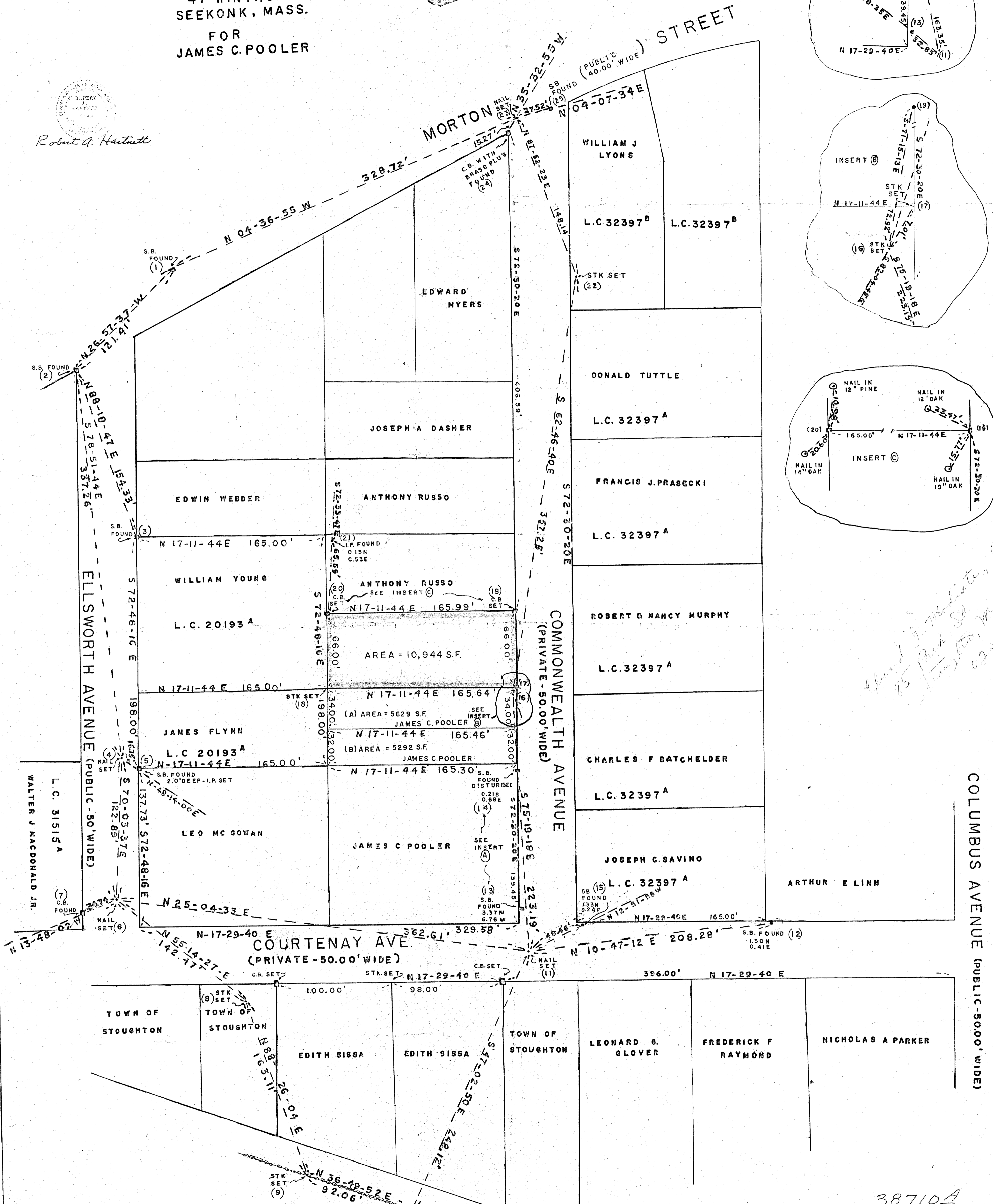
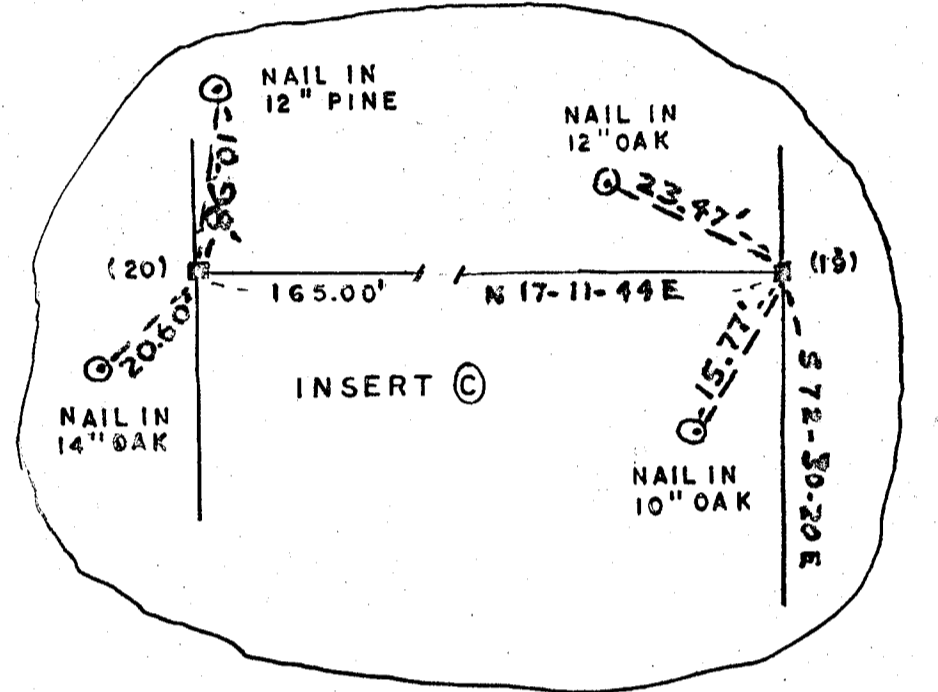
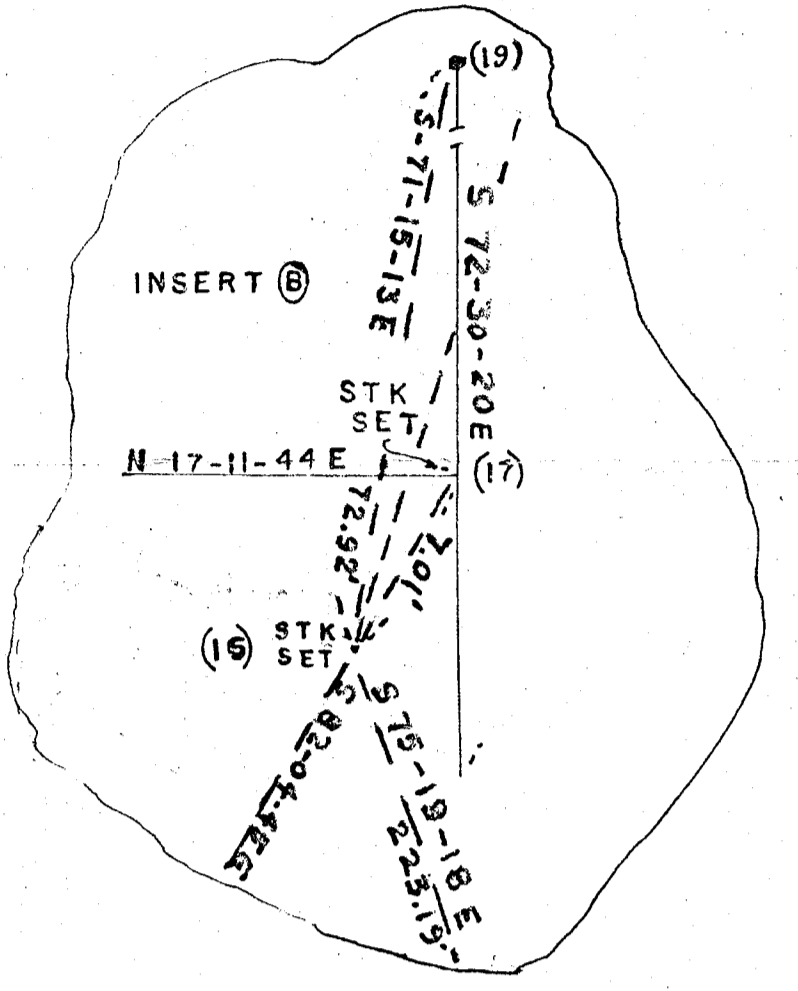
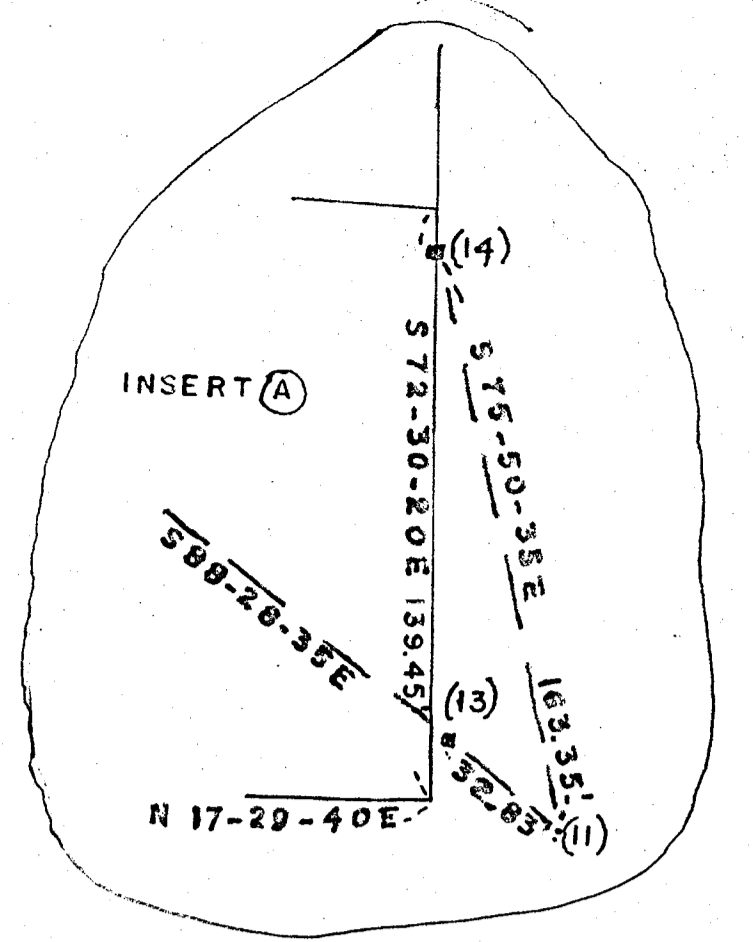


PLAN OF LAND  
IN  
STOUGHTON, MASS.  
SCALE: 1"=40' AUGUST 24, 1974

PREPARED BY  
SEEKONK ENGINEERING INC.  
47 WINTHOP ST.  
SEEKONK, MASS.  
FOR  
JAMES C. POOLER

Robert A. Hartwell



*Handwritten note:*  
Found 3" diameter  
25" deep iron pipe  
in lot 20193  
02-07-74

I CERTIFY THAT THIS ACTUAL SURVEY WAS MADE ON THE GROUND IN ACCORDANCE WITH THE LAND COURT INSTRUCTIONS OF 1971 ON OR BETWEEN MAY 30, 1974 AND AUGUST 24, 1974

STOUGHTON PLANNING BOARD  
APPROVAL UNDER SUBDIVISION CONTROL  
LAW IS NOT REQUIRED  
DATE Oct. 7, 1974  
Thomas E. Menden  
For Recording Only

38710A  
Jan. 17, 1975  
Silva  
N/G  
Filed  
No  
2  
Two  
Two

38710A

38710A

38710

COLUMBUS AVENUE (PUBLIC-5000' WIDE)