

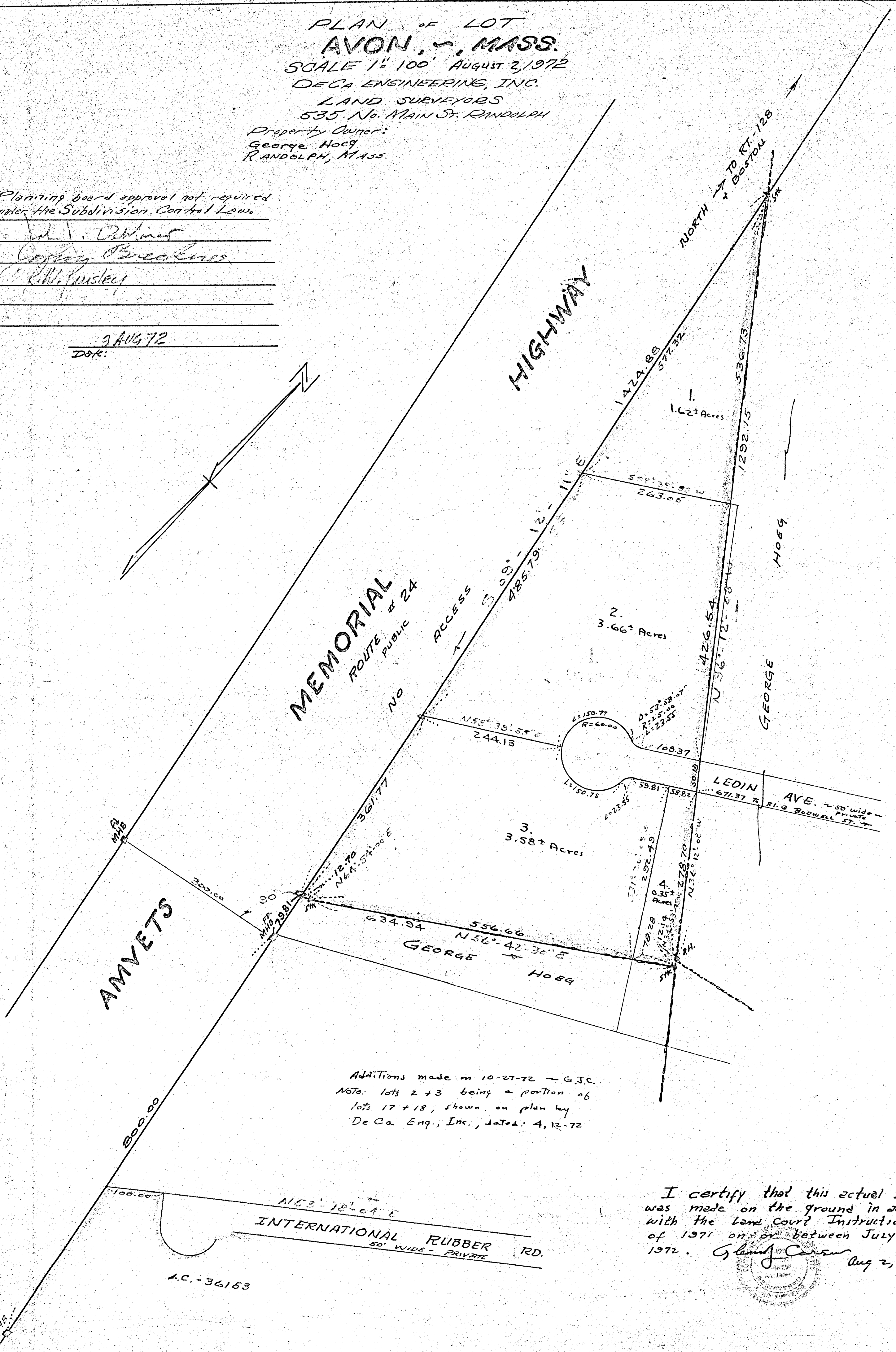
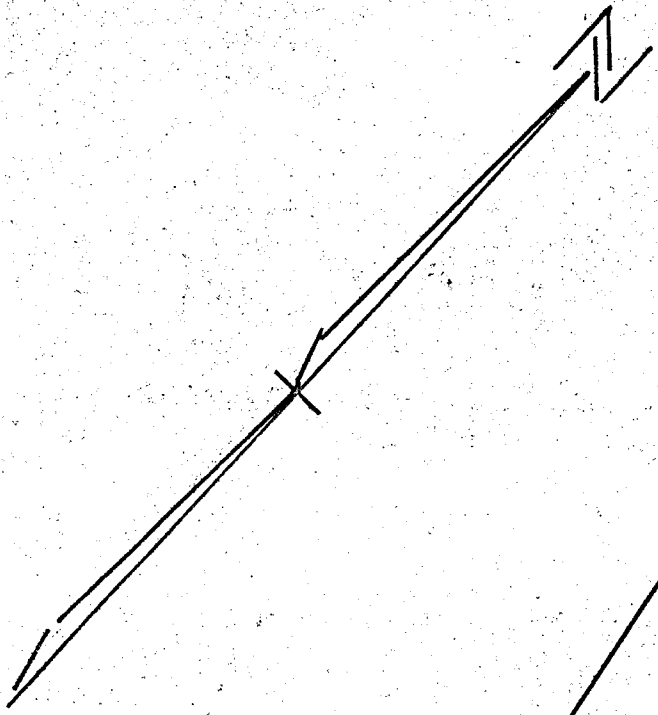
PLAN OF LOT  
**AVON, MASS.**  
 SCALE 1" = 100' AUGUST 2, 1972  
 DECA ENGINEERING, INC.  
 LAND SURVEYORS  
 535 No. MAIN ST. RANDOLPH

Property Owner:  
 George Hoeg  
 RANDOLPH, MASS.

Planning board approval not required  
 under the Subdivision Control Law.


*John J. DeWane*  
*Gregory B. Beckwith*  
*R. W. Goulet*

3 AUG 72  
 DATE:



Additions made in 10-27-72 - G.J.C.  
 Note: lots 2 + 3 being a portion of  
 lots 17 + 18, shown on plan by  
 De Ca Eng., Inc., dated: 4, 12-72

I certify that this actual survey  
 was made on the ground in accordance  
 with the Land Court Instructions  
 of 1971 on or between July 25-27  
 1972. *Glenn Carson* Aug 2, 1972



A.C. - 36153