


PLAN of LAND
RANDOLPH, MASS.
SCALE: 1" = 40' DEC. 20, 1971
DE CA ENGINEERING, INC.
LAND SURVEYORS
535 NO. MAIN ST., RANDOLPH

PROPERTY OWNER:
MAX V. + BESSIE GULICK
5 DESMOND AVE., RANDOLPH

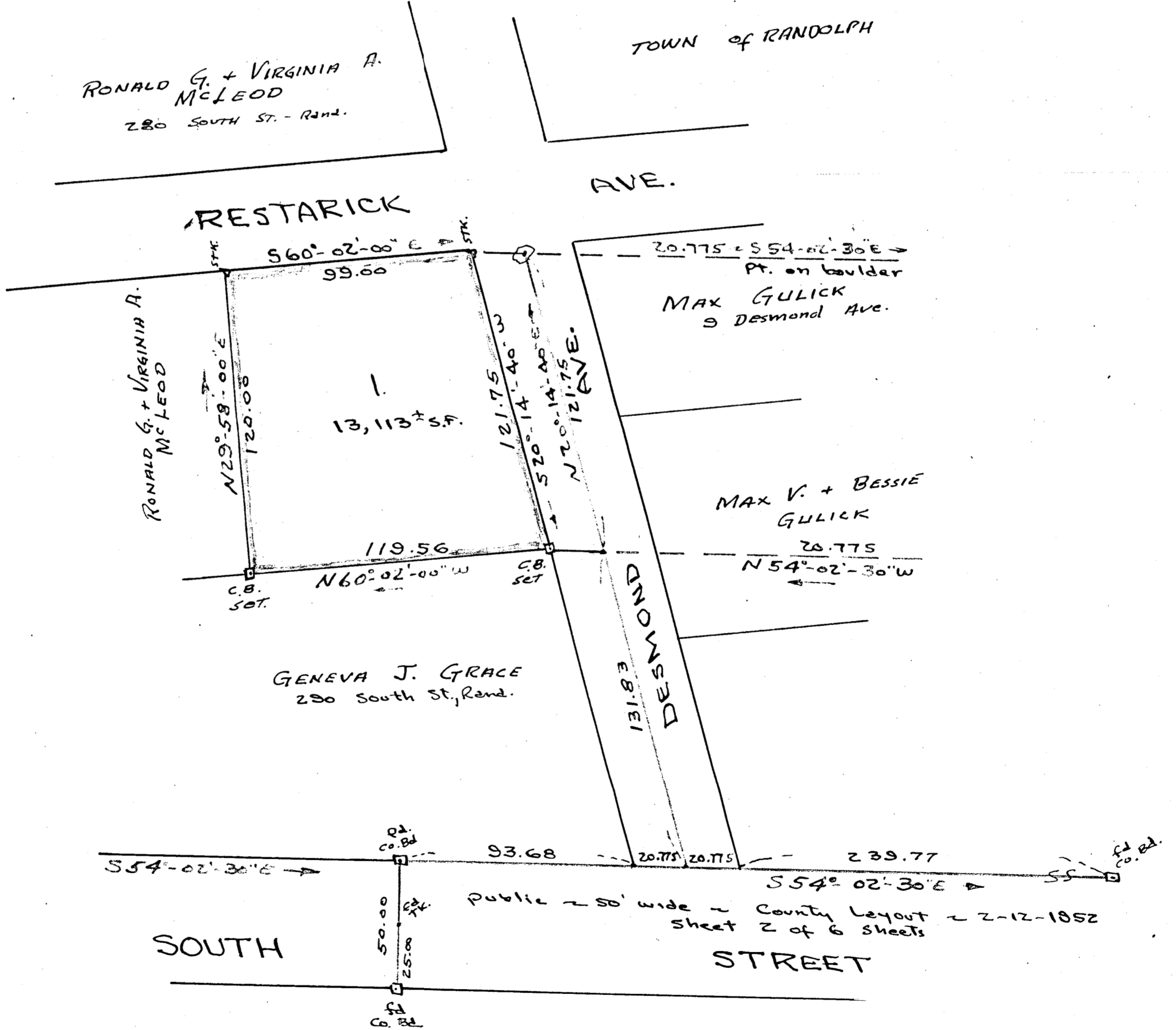

Planning Board Approval not required
under the Subdivision Control Law.

I certify that this actual survey
was made on the ground in accordance
with the Land Court Instructions of 1959
on or between Dec. 8, 1971
Dec. 20, 1971 - *Glenn Joseph Carew*



Robert Oswald
James F. 2/2/71
William V. Hochstetler
Charles W. Tracy

DATE: 12/20/71



3748 R 9