



PLAN OF LAND IN  
WEYMOUTH, MASS.

SCALE 1"=40' JUNE 1971.

R.H. DELANEY SURVEYOR  
ABINGTON, MASS.

I certify that this actual survey was made on the  
ground in accordance with the Land Court Instructions  
of 1959 on June 12, 1971.

June 30, 1971. *Robert H. Delaney* surveyor



WASHINGTON STATE HIGHWAY STREET

ARGYLE PUBLIC COURT

Howard W. &  
Muriel C. Kinder  
L.C. Cert. 69814

John &  
Eileen C. Hammar  
L.C. Cert. 43290

Robert W. &  
Helen U. Johnson  
L.C. Cert. 53287

Mass. Electric Co.

Massachusetts

Electric



Company

Easement

Bates

Bros. Seamface Granite Co.

LOT 1  
6.20± ACRES



RESERVED STRIP 40' WIDE

WILLIAM U. LAMBERGHINI, DANTE F. MONTUORI, TR.

Albert R. Jr. &  
Lynnda W. Schofield

EASEMENT 40' WIDE  
Bates Bros. Seamface Granite Co.

Bates Bros. Seamface Granite Co.

50' wide

LC disk set

William J. Lamberghini,  
Dante F. Montuori, Tr.  
Romer Industrial Trust

Albert R. Jr. &  
Lynnda W. Schofield

MOORE PRIVATE ROAD

Albert R. Jr. &  
Lynnda W. Schofield

Albert R. Jr. &  
Lynnda W. Schofield

EASEMENT 40' WIDE  
Bates Bros. Seamface Granite Co.

Bates Bros. Seamface Granite Co.

50' wide

LC disk set