


PLAN OF LAND IN
WEYMOUTH

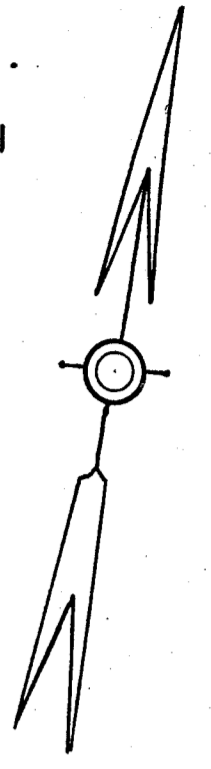
NORFOLK COUNTY, MASS.

SCALE: 1"=40' JULY 30, 1971

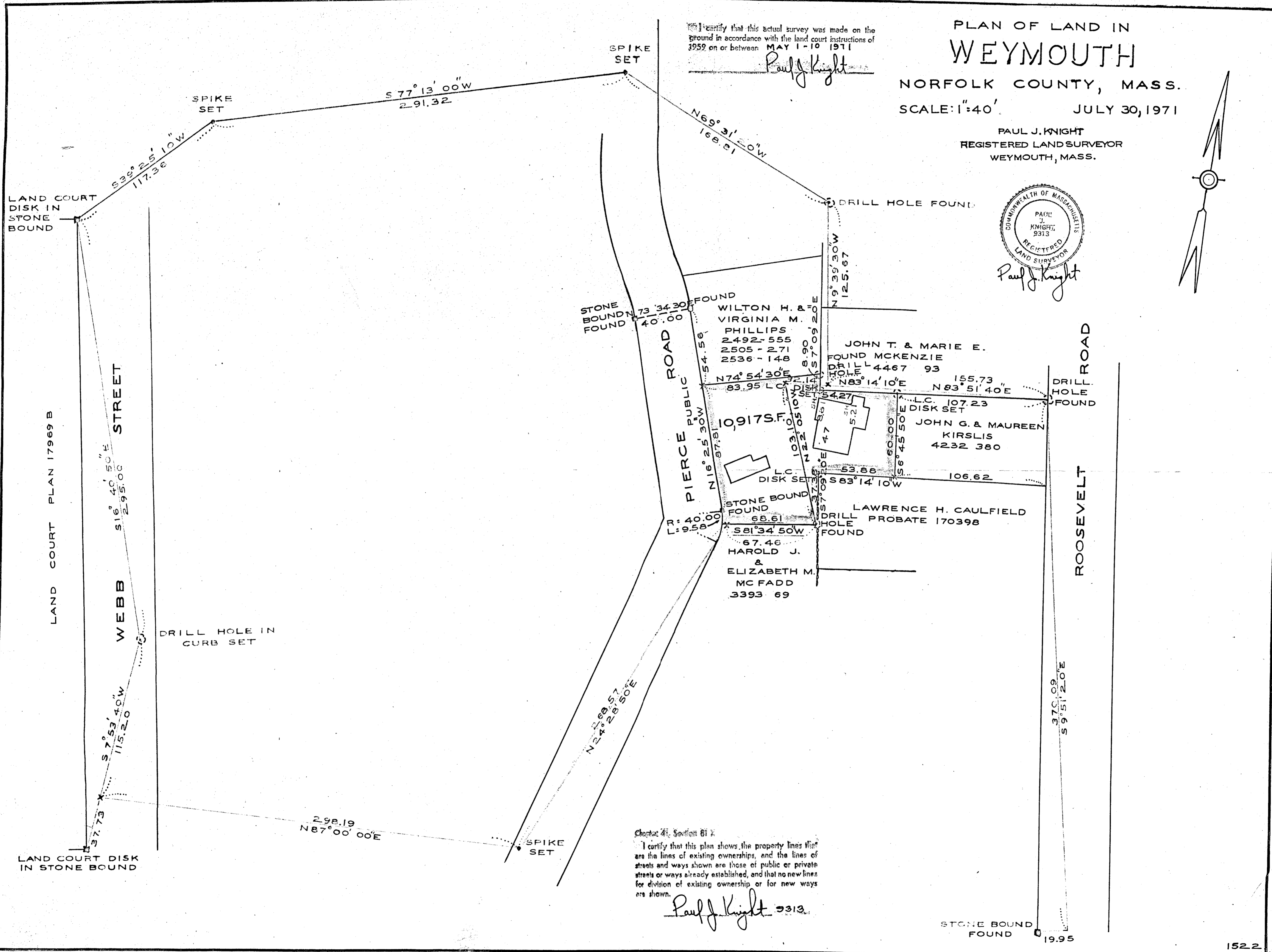
PAUL J. KNIGHT
REGISTERED LAND SURVEYOR
WEYMOUTH, MASS.



Paul J. Knight



I certify that this actual survey was made on the ground in accordance with the land court instructions of 1959 on or between **MAY 1-10 1971**
Paul J. Knight



Chapter 44, Section 81 X
I certify that this plan shows the property lines that are the lines of existing ownerships, and the lines of streets and ways shown are those of public or private streets or ways already established, and that no new lines for division of existing ownership or for new ways are shown.
Paul J. Knight 9313

STONE BOUND FOUND 19.95