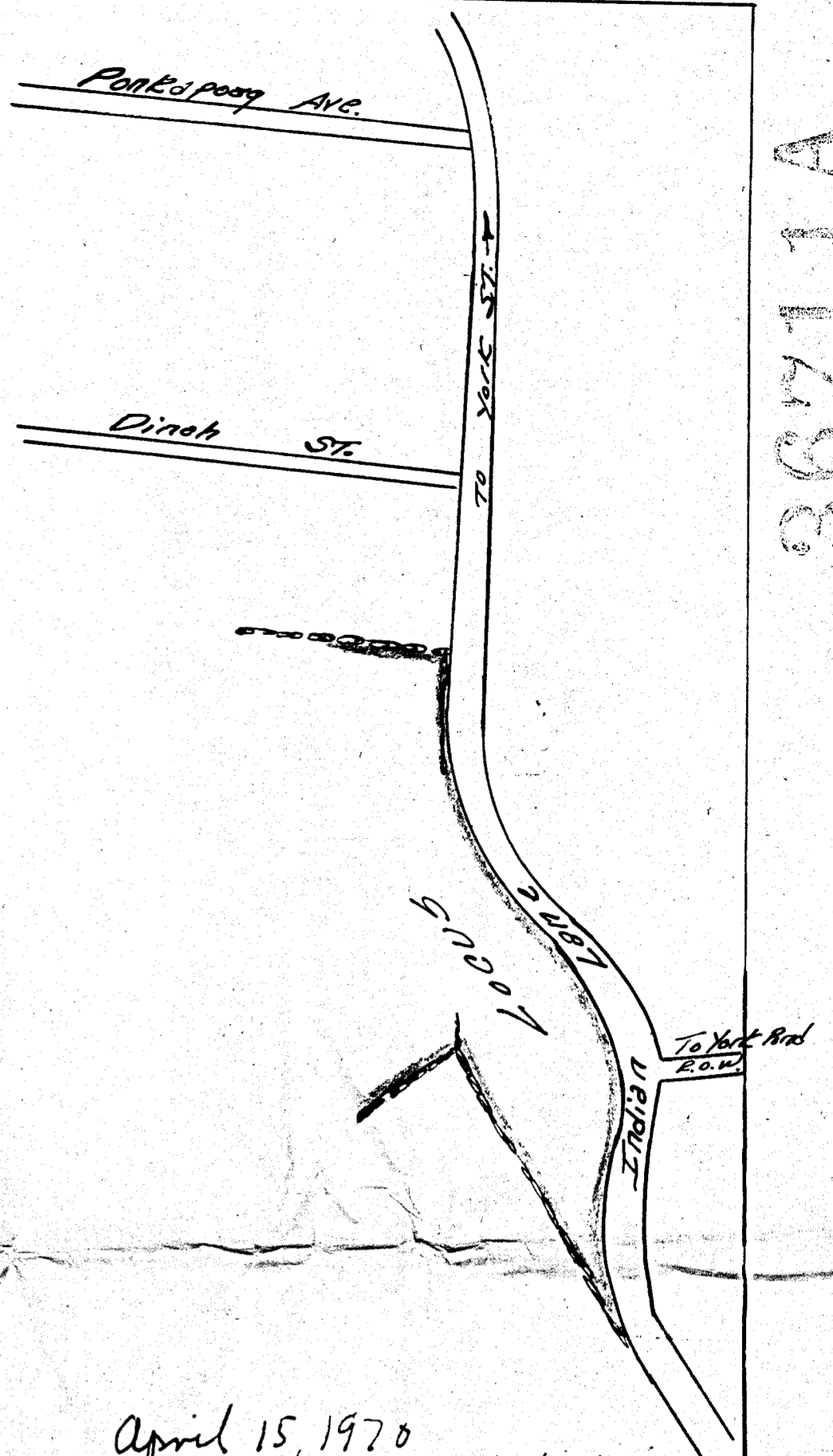

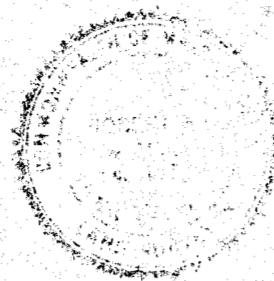


PLAN OF LAND
CANTON, MASS.

SCALE 1"=80' APRIL 6, 1970

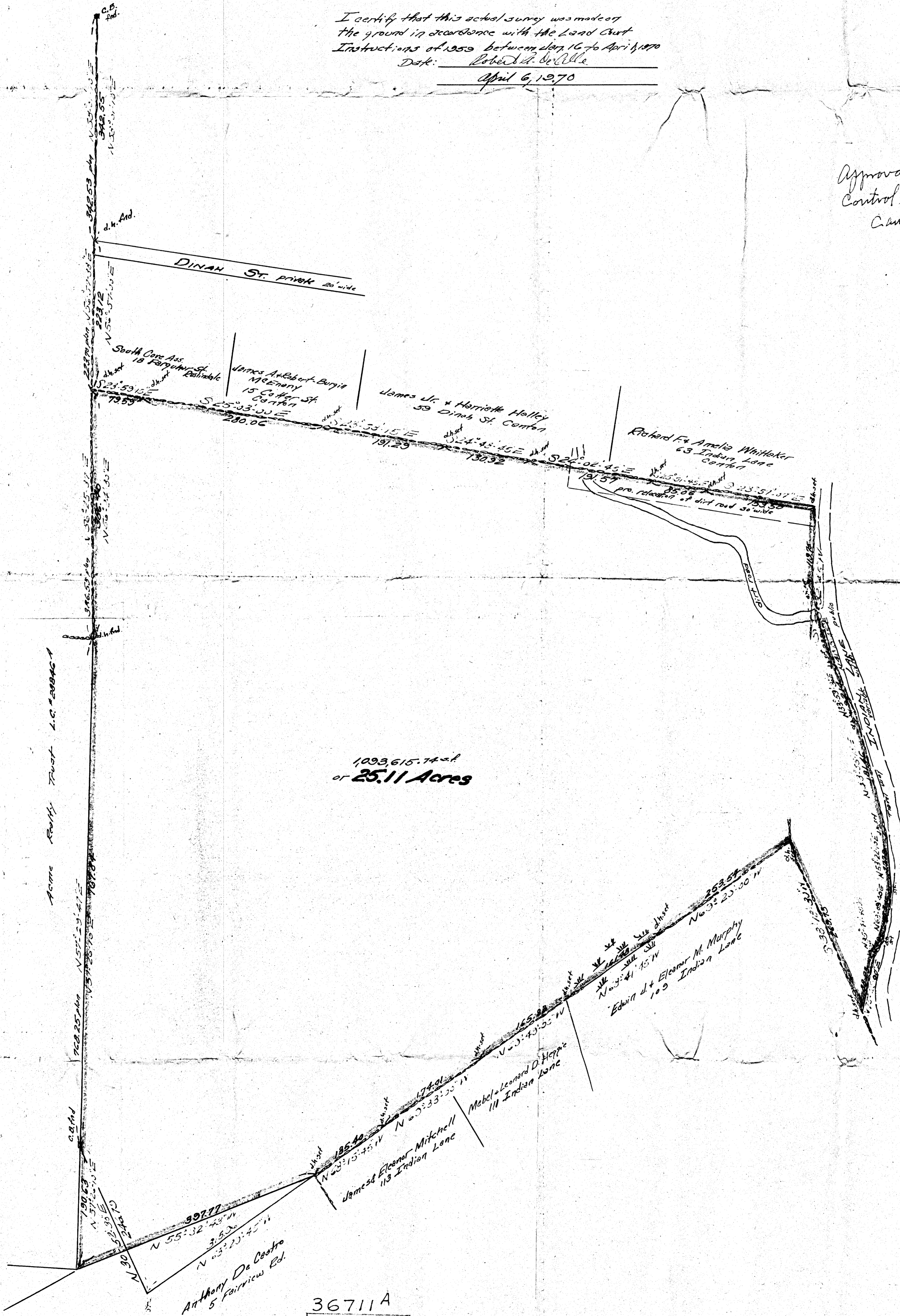
DECA ENGINEERING, INC.
LAND SURVEYORS
41 HIGHLAND AVE. RANDOLPH

Property Owner:
ACHE ESTATE TRUST
125 TUMPKA ST.
DARTMOUTH, MASS.



I certify that this actual survey was made on
the ground in accordance with the Land Court
Instructions of 1959 between July 16 to April 1, 1970
Date: Robert D. DeWille
April 6, 1970

April 15, 1970
Approval under the subdivision
Control law not required.
Canton Planning Board
By August J. Fallon
Town Council
Authorized Agent



36711A

MAY BE FILED
Date: Aug. 11, 1970
By: E.C.C.
Atlas/Norfolk City, Pl. 30
Tax filed need app.
SLR ✓
Prints Mailed TWO

DECEASED PLAN
Name: _____
Address: _____
City: _____
State: _____
Zip: _____

36711A

36711A