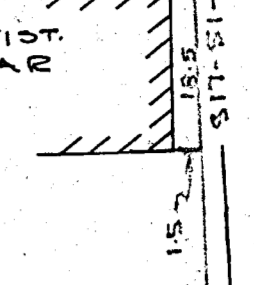


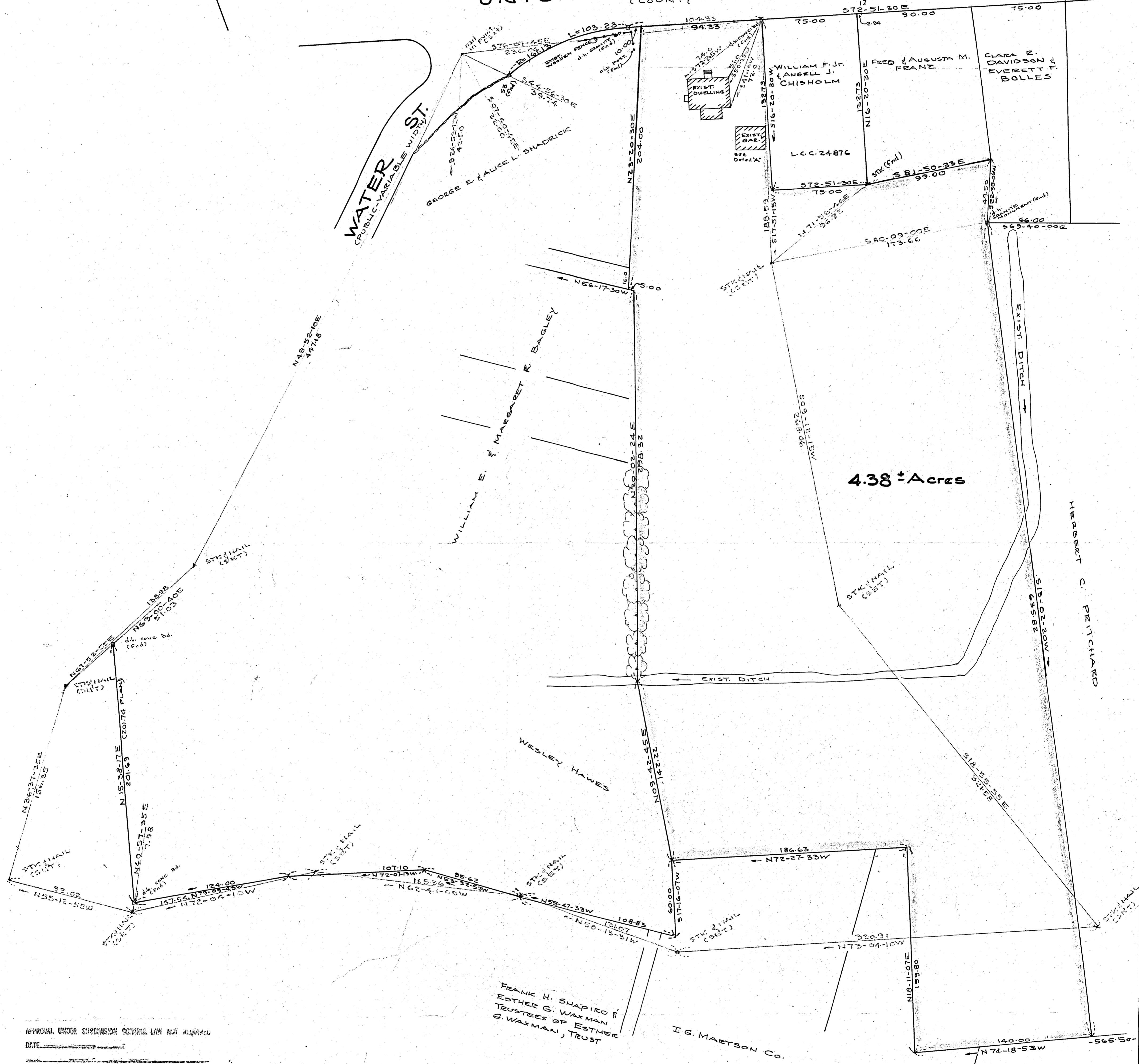
LAKEVIEW AVE.

DETAIL "A"
NOT TO SCALE



UNION (PUBLIC - 50' WIDE)
(COUNTY LAYOUT)

STREET



4.38 ± Acres

FRANK H. SHAPIRO F.
ESTHER G. WAXMAN
TRUSTEES OF ESTHER
G. WAXMAN, TRUST

I. G. MARLSON CO.

F. STANTON DELANO JR.
TRUSTEE OF MEADOWS
REALTY TRUST

MAX I., RALPH L. & ARTHUR S.
KAROL
TRUSTEES, DAREM REALTY TRUST

APPROVAL UNDER SUPERVISION CONTROL LAW NOT REQUIRED
DATE _____
PLANNING BOARD

CERTIFICATION OF NON-JURISDICTION
APPROVAL UNDER SUBDIVISION CONTROL LAW NOT REQUIRED.
(NOT AN APPROVAL, AS TO ZONING REGULATIONS)
SIGNATURES:


CHAIRMAN
VERNE T. PORTER
HOLBROOK PLANNING BOARD
FILE NO. A-21, Date May 26, 1970

Confidential
36644 A

PLAN OF LAND
HOLBROOK, MASS.
NORFOLK COUNTY REGISTRY DISTRICT
OWNED BY: NICHOLAS GEORGE & PETER GEORGE
SCALE: 1" = 40'
MAY 26, 1970

VERNE T. PORTER, C.E.
NEWTON, MASS.

I certify that this plan was made in accordance with the Land Court Instructions of 1959.
Verne T. Porter MAY 26, 1970
VERNE T. PORTER, R.L.S.



I hereby certify that this actual survey was made on the ground between March 29, 1970 and April 30, 1970 in accordance with the Land Court Instructions of 1959.
Verne T. Porter MAY 26, 1970
VERNE T. PORTER, R.L.S.