

PLAN OF LOT
GREEN STREET
WEYMOUTH, MASS.

Made for Allan C. Emery Jr.


Scale: 20 feet to an inch June 23, 1969

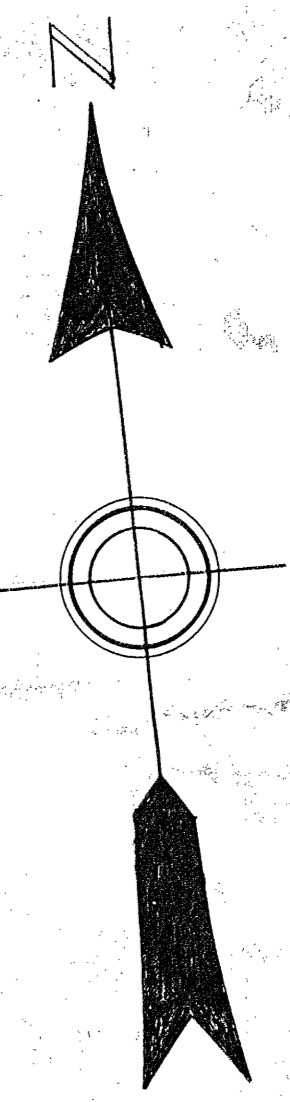
William W. Perkins Eng'rs, Hingham, Mass.

The property lines shown are the lines dividing existing
ownerships, and the lines of streets and ways shown are
those of public or private streets or ways already established,
and that no new lines for division of existing ownership or
for new ways are shown William W. Perkins

I certify that this actual survey was made on the
ground in accordance with the Land Court
instructions of 1959 between January 14 & June 22, 1969

William W. Perkins






- 1. Bowmar, Marjorie
- 2. Oman, J. Wallace & Veronica A.
- 3. Fay, Matthew E. & Mary E.
- 4. O'Brien, John F. & Helen
- 5. Oliva, Mattew E. Sr. & Louise
- 6. Gaughen, Catharine M.
- 7. Tardiff, Donald M. & Edith E.
- 8. Meade, Robert F. & Helen R.
- 9. Rosenhan, Nathan N. & Mildred
- 10. Blanchard, Bertie J. & Dorothy
- 11. Lane, George E. & Rita M.
- 12. Connaughton, Edward J. & Lucy I.
- 13. Knight, Sherwood N. & Barbara P.
- 14. Lewis, Philip A. & Eleanor R.
- 15. Cobb, Russell E.
- 16. Almqvist, John A. & Joy C.
- 17. Shea, Richard J. & Mary A.
- 18. Bergfors, Carl W. & Dorothy H.
- 19. Gilley, Dorothy C.
- 20. McCarthy, James L. & Sally A.
- 21. Buckley, Mary G. & Elizabeth R.
- 22. Lynch, Ester M. M. & Edmund F.
- 23. Kelly, Francis X. & Alberta R.
- 24. Desmond, William F. Jr. & Joan
- 25. Mascis, Valerio & Marie A.
- 26. O'Neil, Eugene O. & Carole Y.
- 27. Parker, Phineas G. & Margaret M.
- 28. Sullivan, Daniel J. & Ethna J.
- 29. Saba, F. George
- 30. Salvucci, Lucia P. & Linda A.
- 31. " " " " " "
- 32. " " " " " "
- 33. Smith, Richard S. & Rose V.
- 34. Bailey, Douglas J. & Elsie M.
- 35. Bailey, Elsie M.
- 36. McGunnigle, William J. & Genevive
- 37. Tukis, Barbara
- 38. Tukis, Barbara

**PLAN OF LOT
COMMERCIAL STREET
WEYMOUTH, MASS**

Made for Allan C. Emery Jr.
Scale 60 feet to an inch June 23, 1969
William W Perkins Eng'rs, Hingham, Mass

I certify that this actual survey was made on the ground in accordance with the Land Court Instructions of 1959 between January 14 & July 22, 1969

William W Perkins



The property lines shown are the lines dividing existing ownerships, and the lines of streets and ways shown are those of public or private streets or ways already established, and that no new lines for division of existing ownership or for new ways are shown