

35693

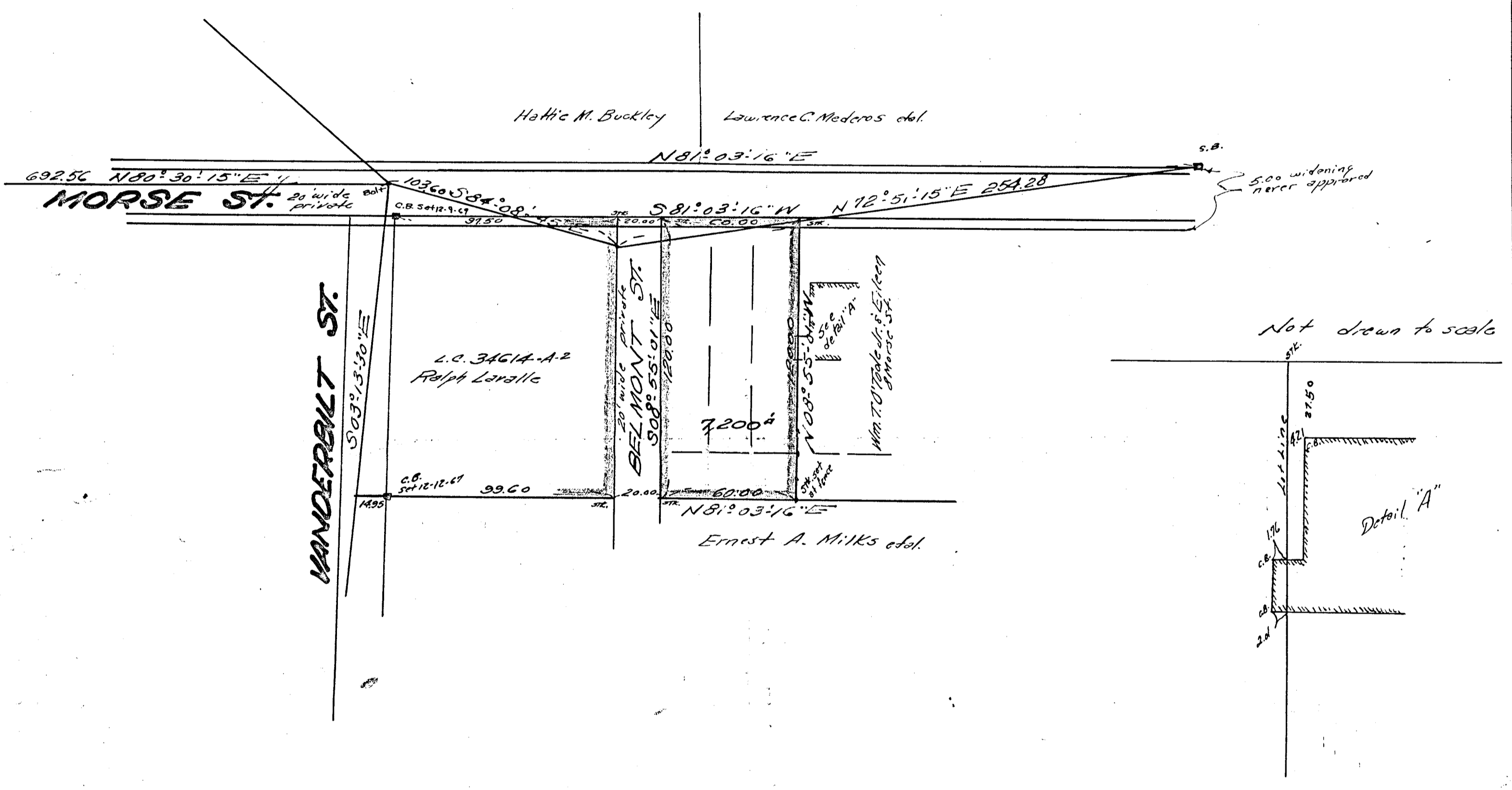
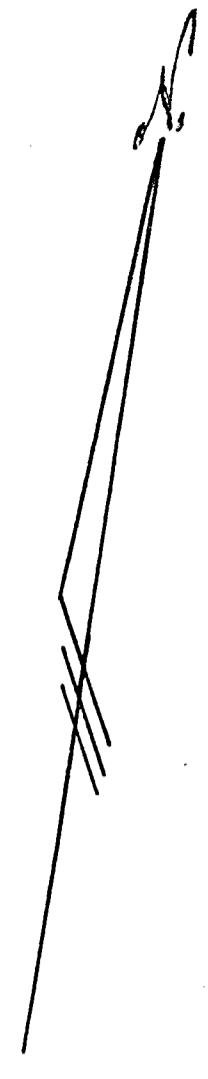
# PLAN OF LOT RANDOLPH, MASS.

SCALE 1" = 40' MAY 8, 1968  
DECA ENGINEERING, INC.  
LAND SURVEYORS  
285 UNION ST. RANDOLPH




PROPERTY OWNER:  
Privod Incorporated  
1102 No. Main St.  
Randolph, Mass.

I certify that this actual survey was made on  
the ground in accordance with the Land  
Court Instructions of 1959 of Dec. 14, 1967.  
Robert A. DeLille



Not drawn to scale



I hereby certify that the property  
lines shown on this plan are the lines  
dividing existing ownerships and the lines  
of the streets and ways shown are those  
of public or private streets or ways already  
established, and that no new lines for  
division of existing ownership or for new  
ways are shown.  
Robert A. DeLille  
May 8, 1968