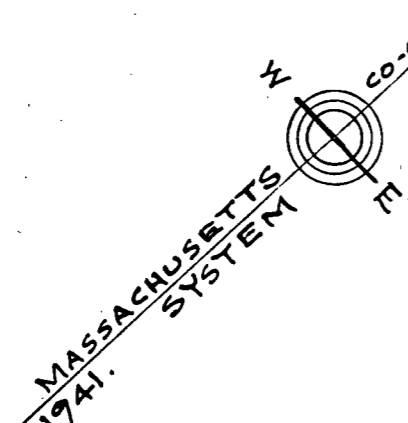
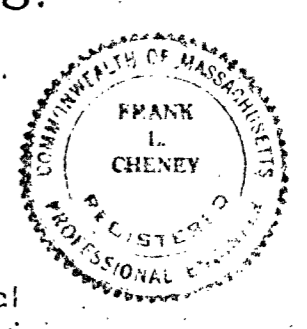



Cor. M.H.B.
 X=672 193.95
 Y=473 185.17



Plan of Land in
NEEDHAM, MASS.

Scale: 1 in. = 40 ft. Cheney Engineering Co. Inc.
 Needham, Mass.
 April 11, 1968.



I certify that this actual survey was made on the ground in accordance with the Land Court instructions of 1959.
Frank L. Cheney
 Civil Engineer

I hereby certify that the property lines shown on this plan are the lines showing existing ownership, and the lines of the streets and ways shown are those of public or private streets or ways already established, and that no new lines for division of existing ownership or for new ways are shown.
 Chapt. 380 Acts of 1966 *Frank L. Cheney*
 Registered Land Surveyor
 Date: April 11, 1968.

Traverse					
Bearing	Dist.	N.	S.	E.	W.
N 47° 45' 48" E	100.00	67.22		74.04	
S 26° 03' 40" E	97.50		87.59	42.83	
S 47° 15' 03" W	99.22		67.35		72.86
N 26° 38' 34" W	98.14	87.72			44.01
		154.94	154.94	116.87	116.87