

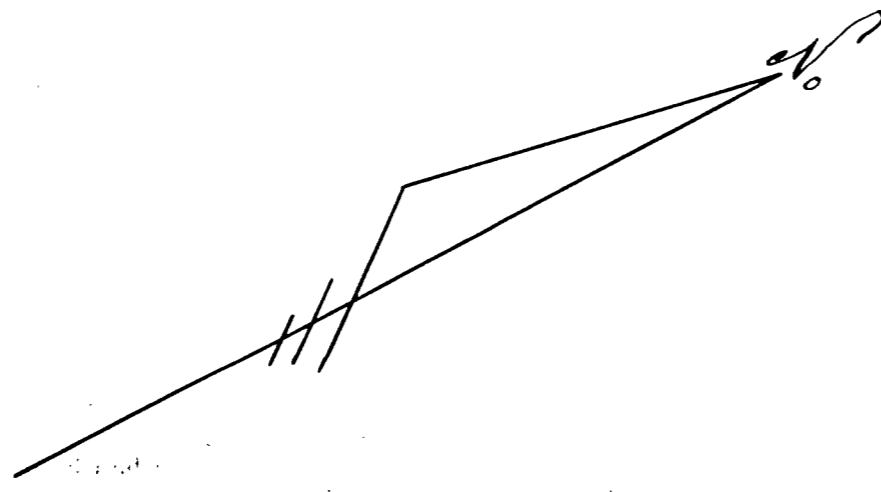
PLAN OF LOT
RANDOLPH - MASS.
 SCALE 1" = 40' FEB. 1966
 DECA ENGINEERING, INC.
 LAND SURVEYORS
 285 UNION ST. RANDOLPH

PROPERTY OWNER:
 JOHN JABLONSKI
 GROVE ST. RANDOLPH, MASS.



I certify that this actual survey was made on the ground in accordance with the Land Court Instructions of 1959

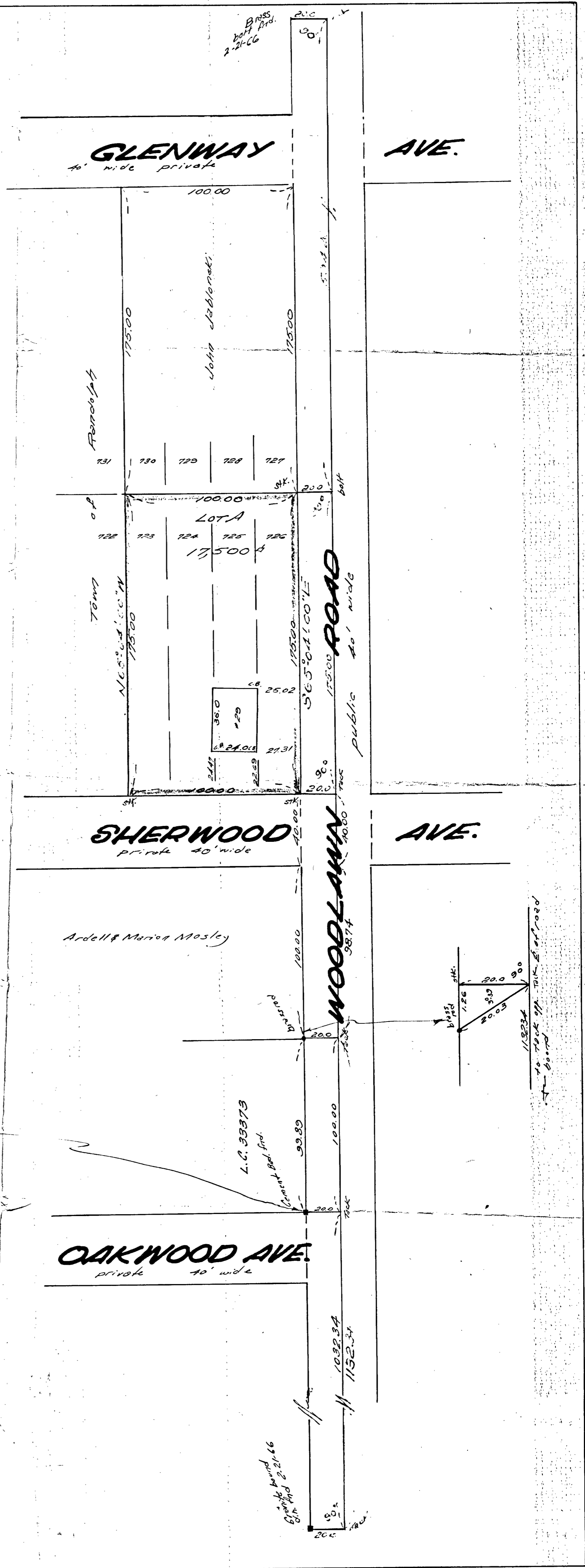
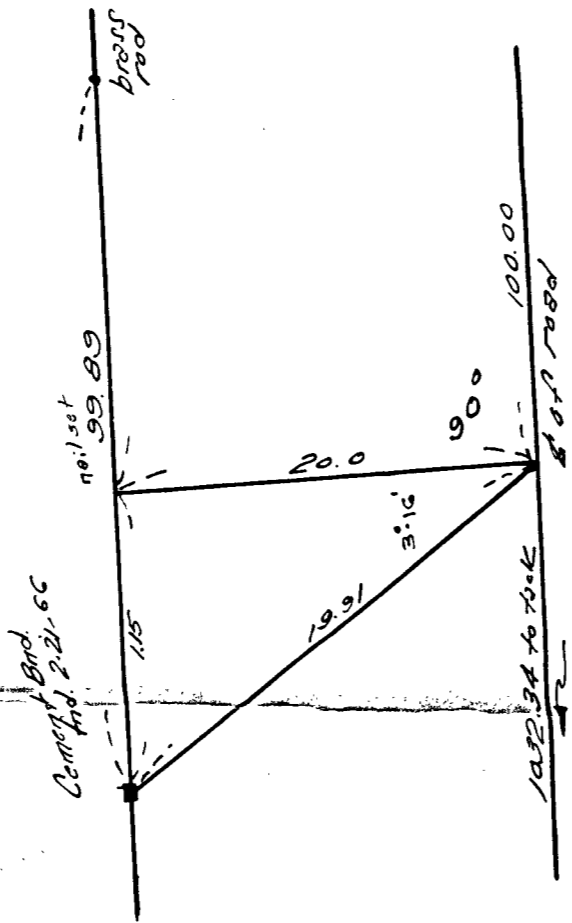
Robert A. Haville



Planning board approval not required under the Subdivision Control law.

Charles E. Macy
Howard E. Gray Jr.
Joseph E. MacDonalgh

April 11, 1966
 Date:



#34467 Reg.