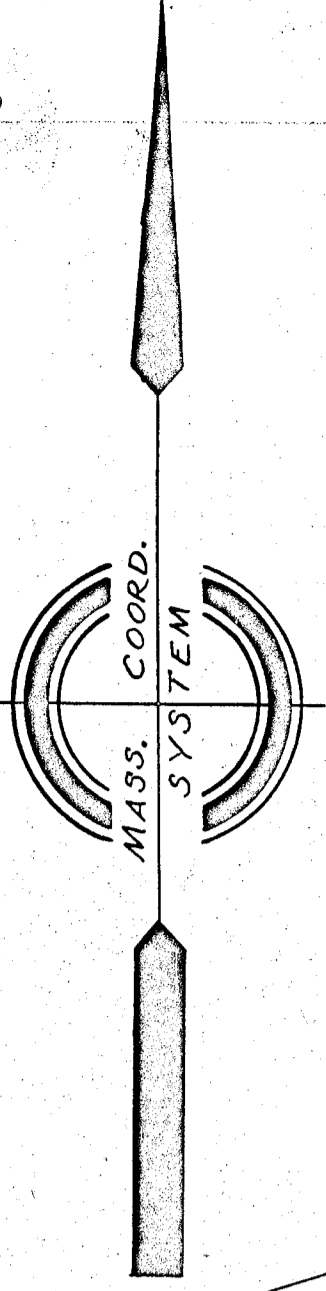


Y = 457,000



ADAMS

(PUBLIC)

STREET

HILLTOP STREET

ROOSEVELT ROAD

COACH ROAD

CHURCHILL ROAD

Y = 456,500

JENNESS STREET

AREA = 229,565 Sq. Ft. (5.270 ACRES)

NOTE: FAIRVIEW ROAD - A WAY SHOWN AS FAIRVIEW ROAD ON PLAN RECORDED AT NORFOLK REGISTRY OF DEEDS RECEIVED SEPT. 11, 1923, FILED AS 464-1923. THIS WAY SHOWN AS FAIRVIEW ROAD ON ASSESSORS MAP 1195 B.

Y = 456,000

COMMON STREET

QUARRY

STREET



# PLAN OF LAND IN QUINCY

RAYMOND E. BEALE, JR.  
CONSULTING ENGINEER  
1 ACCORD POND DRIVE  
HINGHAM, MASS.

SCALE 1" = 40' NOVEMBER 19, 1965

I CERTIFY THAT THIS ACTUAL SURVEY WAS MADE ON THE GROUND IN ACCORDANCE WITH THE LAND COURT INSTRUCTIONS OF 1959 ON OR BETWEEN AUGUST 24, 1965, AND DECEMBER 3, 1965.  
DATE: DECEMBER 8, 1965.

Raymond E. Beale, Jr.  
REGISTERED LAND SURVEYOR.



PLANNING BOARD APPROVAL NOT REQUIRED UNDER SUBDIVISION CONTROL LAW:  
DATE \_\_\_\_\_

FIELD TRAVERSE

N 9°-46'-40"E	181.910'	E 30.893'	N 179.268'
N 13°-41'-08"E	239.049'	E 56.557'	N 232.263'
S 87°-33'-00"E	513.003'	E 512.550'	S 219.29'
S 5°-30'-41"E	137.282'	E 13.185'	S 136.648'
S 12°-00'-15"W	200.829'	W 48.597'	S 194.861'
S 33°-08'-11"W	113.626'	W 90.909'	S 68.166'
N 78°-14'-58"W	200.914'	W 196.700'	N 40.996'
S 52°-53'-10"W	103.279'	W 82.359'	S 62.319'
N 80°-49'-05"W	197.145'	W 194.620'	N 31.456'
	E 613.185'	N 483.923'	
	W 613.185'	S 483.923'	

LOCUS TRAVERSE

S 87°-32'-50"E	421.135'	E 420.749'	S 18.022'
S 6°-39'-38"E	162.04'	E 18.794'	S 1609.46'
S 8°-20'-22"W	37.15'	W 5.388'	S 36.757'
S 38°-20'-22"W	40.54'	W 25.147'	S 31.797'
S 43°-43'-17"W	11.653'	W 8.890'	S 7.534'
S 10°-17'-03"W	75.47'	W 13.473'	S 74.257'
S 8°-15'-26"E	235.00'	E 33.765'	S 232.561'
S 87°-44'-28"W	425.087'	W 420.674'	S 61.080'
N 3°-49'-57"W	49.09'	W 3.281'	N 48.980'
N 3°-27'-17"W	155.91'	W 8.678'	N 155.668'
S 87°-30'-39"E	37.788'	E 35.754'	S 1.554'
N 2°-29'-21"E	40.00'	E 1.787'	N 39.962'
N 13°-32'-07"E	240.46'	E 56.282'	N 233.800'
N 87°-33'-47"W	87.50'	N 87.420'	S 3.720'
N 2°-21'-42"E	142.50'	E 5.872'	N 142.378'
	E 572.953'	N 624.508'	
	W 572.953'	S 624.508'	

# 34341 Reg.