

PLAN OF LOT IN  
**RANDOLPH, MASS**

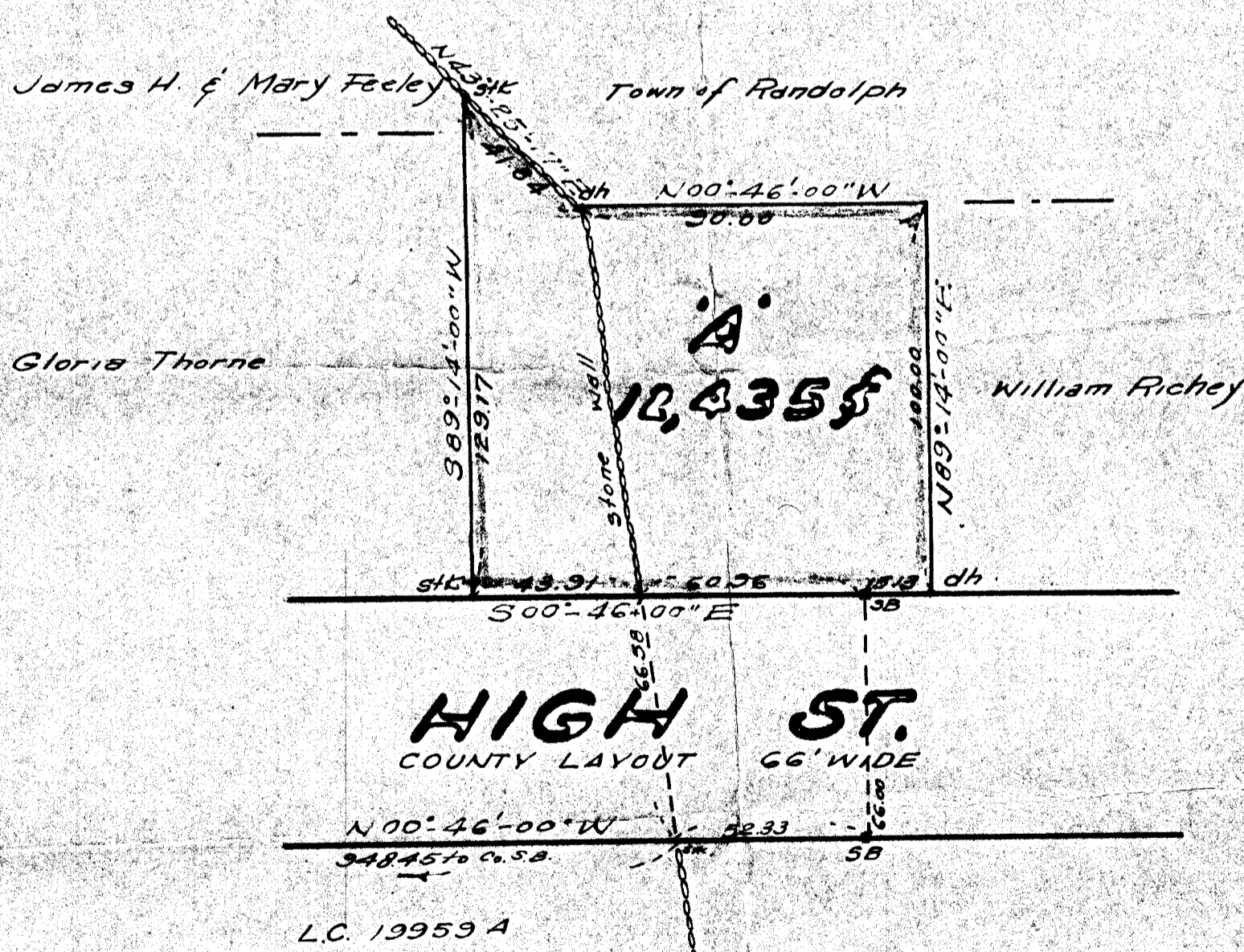
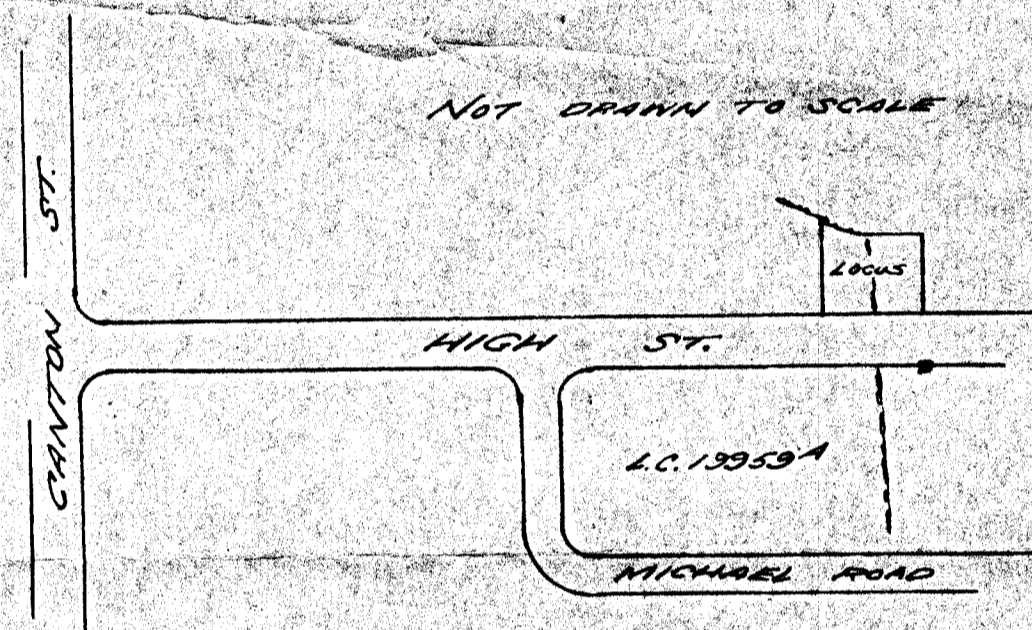

SCALE 1"=40' NOV 2, 1964.  
 L. W. DECELLE SURVEYORS INC.  
 LAND SURVEYORS  
 285 UNION ST. RANDOLPH.

PROPERTY OWNER: JAMES H. & MARY FEELEY  
 HIGH ST. RANDOLPH.

I certify that this actual survey was made on  
 the ground in accordance with the Land Court  
 Instructions of 1959 on or between Oct 10, 1964 and  
 Oct 30, 1964.

Date: Nov 2, 1964

*L. W. DeCelle Nov 2, 1964*



Planning Board approval not required  
 under the Subdivision Control Law

*George T. Deegan*  
*James S. Woodbury*  
*William A. Kelly*

Date

RECEIVED

NOV 16 19 64

PLANNING BOARD  
 RANDOLPH