

HILLSIDE RD.

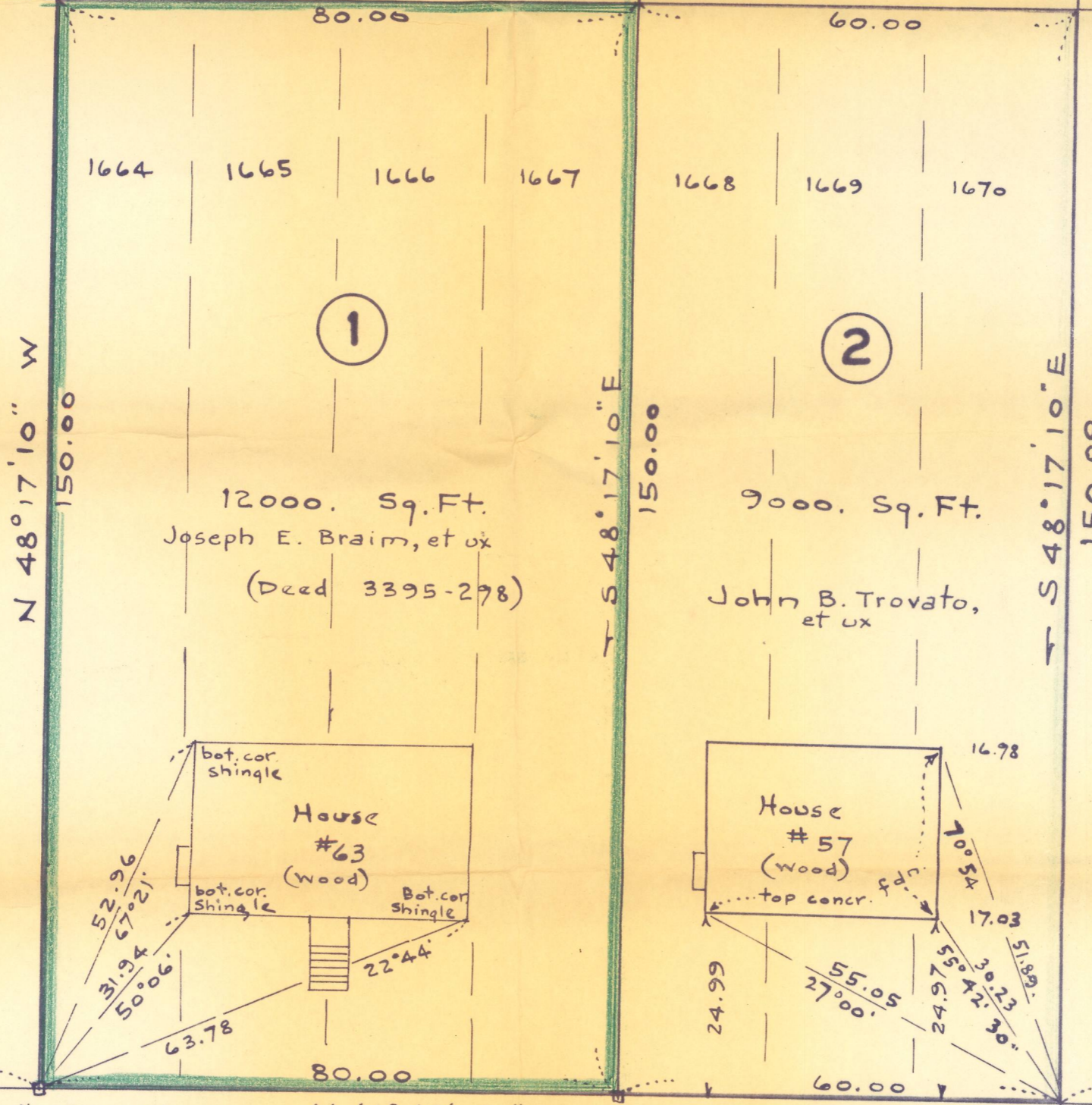
Constance Herman

Richard W. Barris et ux

Helen M. Merowski

1725 1724 1723 1722 1721 1720 1719 1718

N 41° 42' 50" E



Alexander Welonis

See Case 23562

BONHAM ROAD

(Public)

S 41° 42' 50" W

478.06

101.17  
to Case 24280A  
to S.B. 160.97  
to Case 23565A

Approval Under The Subdivision  
Control Law NOT Required

*Joseph J. Baller*  
*Charles Bartlett*  
*Richard Bancroft*

Dedham  
Planning Board



SEPT-10, 1964

Plan of Land in  
DEDHAM, MASS.

Scale: 1 in. = 20 ft.

Cheney Engineering Co.  
Needham, Mass.

Sept. 3, 1964.



Note: This is a supplementary plan  
Case 25336

I certify that this plan was made in  
accordance with Land Court instructions  
of 1959. *Frank L. Cheney*  
Civil Engineer