


33041A

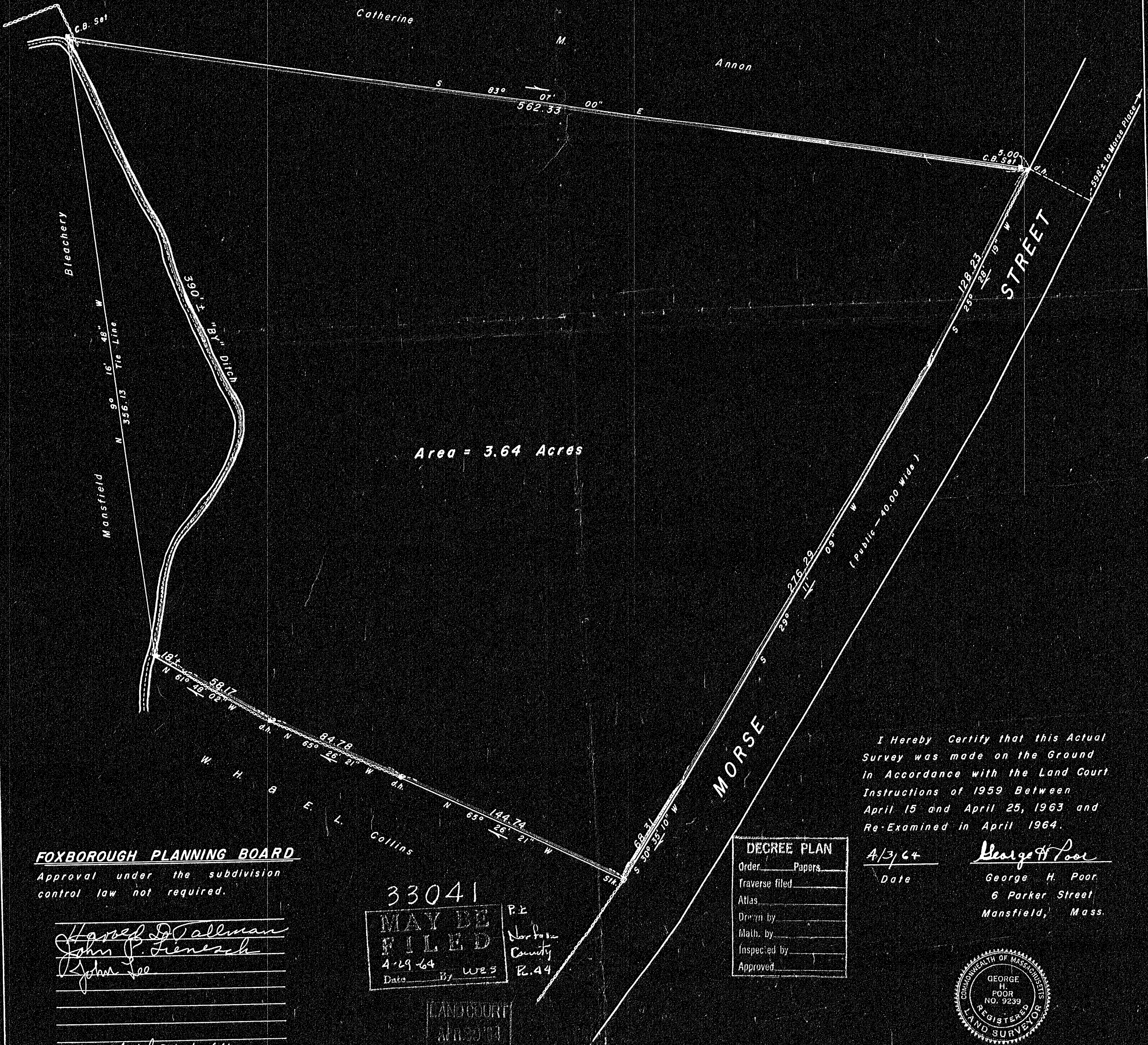


PLAN OF LAND
IN

FOXBOROUGH MASS.

NORFOLK COUNTY

Scale 1" = 40' March 30, 1964
George H. Poor, Reg. Land Surveyor
6 Parker Street Mansfield Mass.



Area = 3.64 Acres

I Hereby Certify that this Actual Survey was made on the Ground In Accordance with the Land Court Instructions of 1959 Between April 15 and April 25, 1963 and Re-Examined in April 1964.

Date 4/3/64

George H. Poor
George H. Poor
6 Parker Street
Mansfield, Mass.

FOXBOROUGH PLANNING BOARD
Approval under the subdivision control law not required.


Harold D. Tallman
John J. Fiennesch
John Lee

Date: April 21, 1964

33041
MAY BE FILED
Date 4-29-64 By WES R.44
P.E. Norfolk County

LAND COURT
APPROVED
FILED

DECREE PLAN	
Order	Papers
Traverse filed	
Atlas	
Drawn by	
Math. by	
Inspected by	
Approved	



33041A