


# MECHANIC STREET

(Public - County Layout 1927, 60' wide)



N 52-37-50 E 29.00  
S.B. (found)

537.56  
N 37-22-10 W

OAK STREET

(Public County Layout 1952, 50' wide)

537.56  
N 37-22-10 W

OAK STREET

N 25.00 (found) S.B.  
N 52-37-50 E

208.44  
N 37-22-10 W

Lot 6

Lot 12

Lot 5

Lot 4

Lot 13


Lot 3

Approval under subdivision control laws not required  
*Raymond M. Sullivan Jr. 9/5/63*  
*John Joe*  
*Harold D. Ollman*  
*Edward C. Fox*  
 Planning Board - Town of Foxborough

Wilfred J. Lemieux


George E. Bourginon  
 161.99 N 43-37-50 E  
 136.37 S 43-37-50 W

Lot 2



32619

160.00  
N 52-37-50 E



Lot 1  
20,000 S.F.

32620

160.00  
N 52-37-50 E  
 160.00  
N 52-37-50 E

Harry J. Korslund Jr.  
 Lot 18

DRIVE

(Public 40' wide)

CHERYL DRIVE

N 37-22-10 W 234.88  
 84.21  
 125.00  
 N 37-22-10 W  
 222.00  
 N 37-22-10 W 269.99

135.18  
260.18  
George E. Bourginon

125.00  
N 37-22-10 W  
N 37-22-10 W  
Bradford A. Donavan

N 52-37-50 E 189.04  
 N 46-53-00 E 181.88  
 LOUISE (Public 40' wide) DRIVE

## PLAN OF LAND IN FOXBOROUGH MASS.

SCALE: 1 INCH = 40 FEET  
 NORWOOD ENGINEERING CO. INC.  
 CIVIL ENGINEERS  
 NORWOOD, MASS.

JUNE 26, 1963

32619  
 32620  
 MAY BE FILED  
 10-1-63  
 Date WRS



I certify that this actual Survey was made on the ground in accordance with the Land Court Instructions of 1959 on or between June 7, 1963 and June 26, 1963

JUNE 26, 1963  
*Louis DiSpinosa*  
 1420 Providence Highway  
 Norwood Mass.