

PLANNING BOARD APPROVAL UNDER  
SUBDIVISION CONTROL LAW NOT REQUIRED.

FOR THE PLANNING BOARD  
OF THE TOWN OF CANTON MASS.

DATE July 31, 1962 BY Edward C. Peterson  
AUTHORIZED AGENT Council


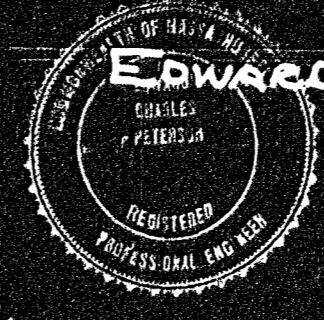
# PLAN OF LAND IN CANTON MASS.

BELONGING TO

## ALBERT E. RICHARD F. & GUSTAV T. WINROTH



SCALE 1" = 60'

JULY 30 1962. Up to date as of  
May 2, 1963. See  
letter filed 3/20/63 in  
English Files, R. C. C.  
REG. PROF. ENGINEER & LAND SURVEYOR  
74 LINCOLN ST. STOUGHTON MASS.



I CERTIFY THAT THIS ACTUAL SURVEY WAS MADE  
ON THE GROUND IN ACCORDANCE WITH THE  
LAND COURT INSTRUCTIONS OF 1959 ON OR  
BETWEEN JUNE 11 1962 AND JULY 28 1962.

JULY 30 1962. Edward C. Peterson  
REGISTERED PROFESSIONAL ENGINEER AND SURVEYOR



SAND & GRAVEL CO.

BOSTON

TOWN OF CANTON

N/ LOTTIE KEMP

20.446 ACRES

AMOS ELLIOTT

MARY W. MACKERNAN

L.C. CASE 20744 A

32367A  
MAY BE  
FILED  
5-20-63 R.C.C.  
Date By  
Atlas out

on 3 1/2" files  
up date  
700' dist.  
at 4 1/2" lds.

TURNPIKE ST.

