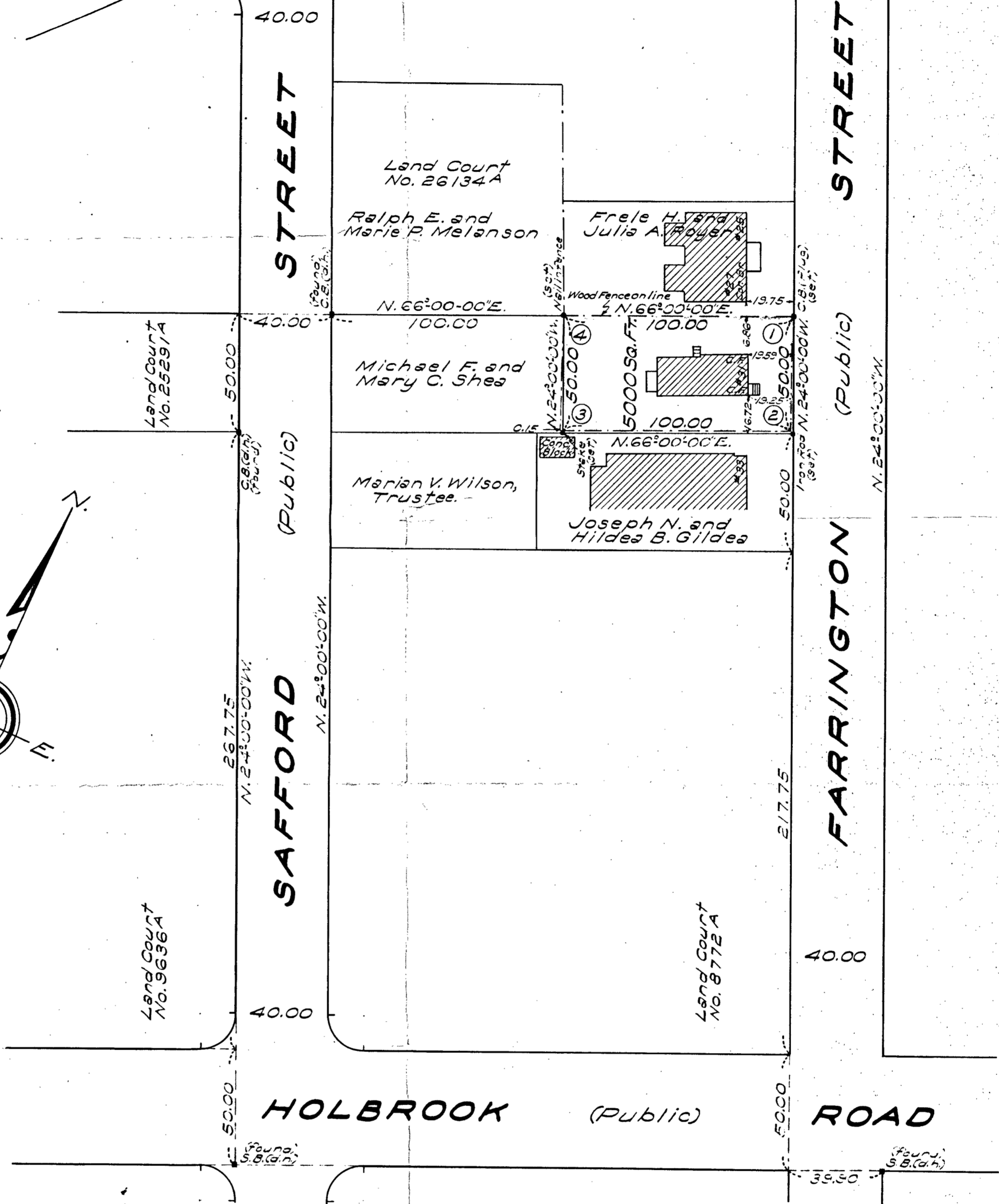




WEST SQUANTUM ST.



**PLAN OF LAND
IN
QUINCY, MASS.**

Scale: 40 feet to an inch. October 31, 1962.
Lewis W. Perkins & Son, Eng'rs., Hingham, Mass.



Approval under Subdivision Control Law
Not Required.

Date: Nov 2, 1962
James E. [Signature]
Director of Planning

I certify that this actual survey was made on
the ground in accordance with the Land Court
Instructions of 1959 on October 30, 1962.

October 31, 1962. *William W. Perkins* Eng'r.
90 South Street,
Hingham, Mass.