

PLAN OF LAND  
**RANDOLPH - MASS.**  
 SCALE 1"=40' SEPT. 12, 1961  
**L.W. DeCelle SURVEYORS INC.**  
 LAND SURVEYORS  
 285 UNION ST. RANDOLPH

RECEIVED

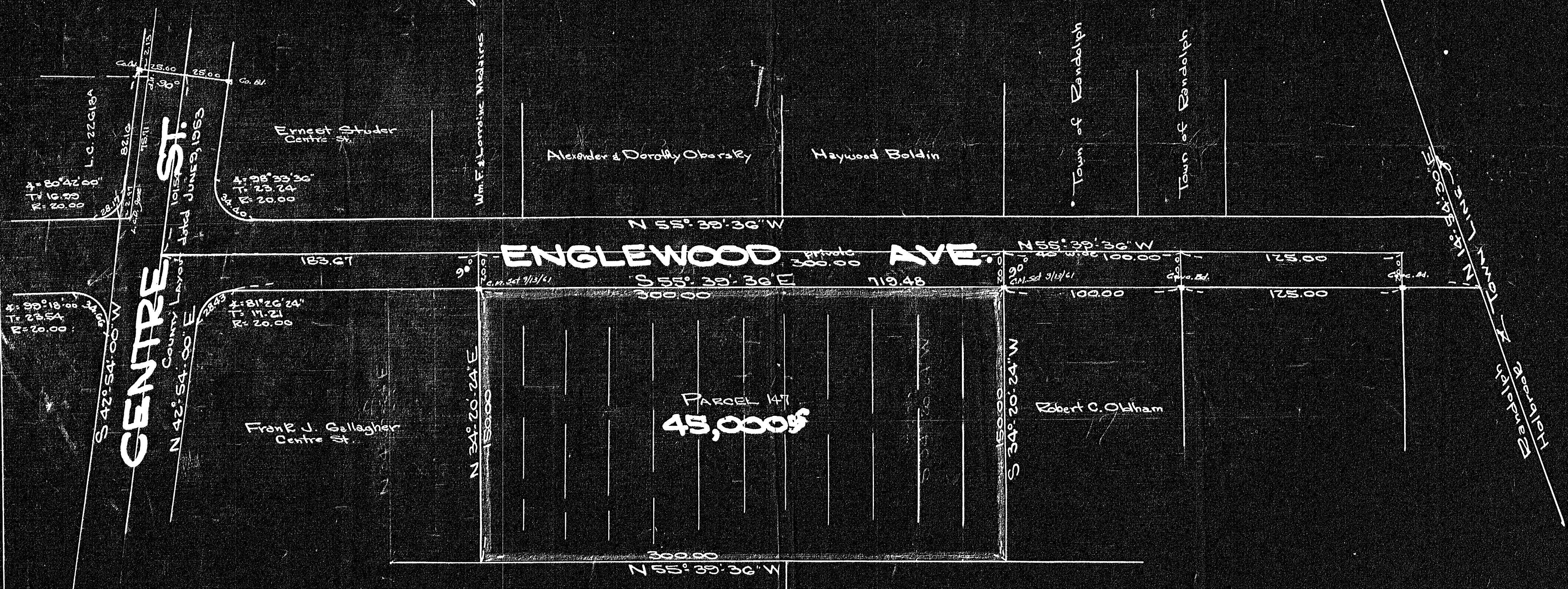


SEP 13 1961

PLANNING BOARD  
 RANDOLPH

Approval not required under  
 the Sub-Division Control Act  
 Randolph Planning Board.  
 FOR RECORDING PURPOSES ONLY

*Maurice Teague*  
*J.C. Merritt*  
*Roger Mills*

Property Owner  
**Andrew H. Carmichael**  
 Englewood Ave.  
 Randolph, Mass.



I certify that this actual survey was made on  
 the ground in accordance with the Land Court  
 Instructions of 1959 on or between Sept. 8 and Sept. 12, 1961  
 Date: Sept. 12, 1961  
Robert A. DeCelle  
 Surveyor

31248  
 James C. Knights  
 Alden Ave.  
 Lena M. Knights  
 Alden Ave.  
 MAY 1962  
 2-1-62  
 Date By R.C.C.  
 Norf. Co. Pl. 21 N.G.

I certify that this plan was made in accordance  
 with the Land Court Instructions of 1959  
 Date: Sept. 12, 1961  
Robert A. DeCelle  
 Surveyor