




Plan of Land in
DOVER, MASS.
 Scale: 1 in. = 40 ft. Cheney Engineering Co.
 Needham, Mass.

July 27, 1961.



certify that this actual survey was made on the ground in accordance with the Land Court instructions of 1959.

Frank L. Cheney
 Civil Engineer



Approval Under The Subdivision Control Law NOT Required:

Planning Board

Bounds may be set at points marked thus - ■

Transit Traverse						N.	E.	
Bearing	Dist.	N.	S.	E.	W.	5000.00	2000.00	stk.
S 19° 00' 06" E	359.77		340.17	117.14		4659.83	2117.14	Spk.
N 84° 48' 58" W	154.39	13.95			153.74	4673.78	1963.38	stk.
N 38° 58' 53" W	87.67	68.15			55.15	4741.93	1908.23	stk.
N 09° 00' 04" W	69.22	68.37			10.83	4810.30	1897.40	stk.
N 19° 59' 29" E	118.76	111.60		40.60		4921.90	1938.00	stk.
N 04° 13' 45" W	152.14	151.73			11.22	5073.63	1926.78	Spk.
S 44° 50' 24" E	103.84		73.63	73.22		5000.00	2000.00	stk.
		413.80	413.80	230.96	230.96			