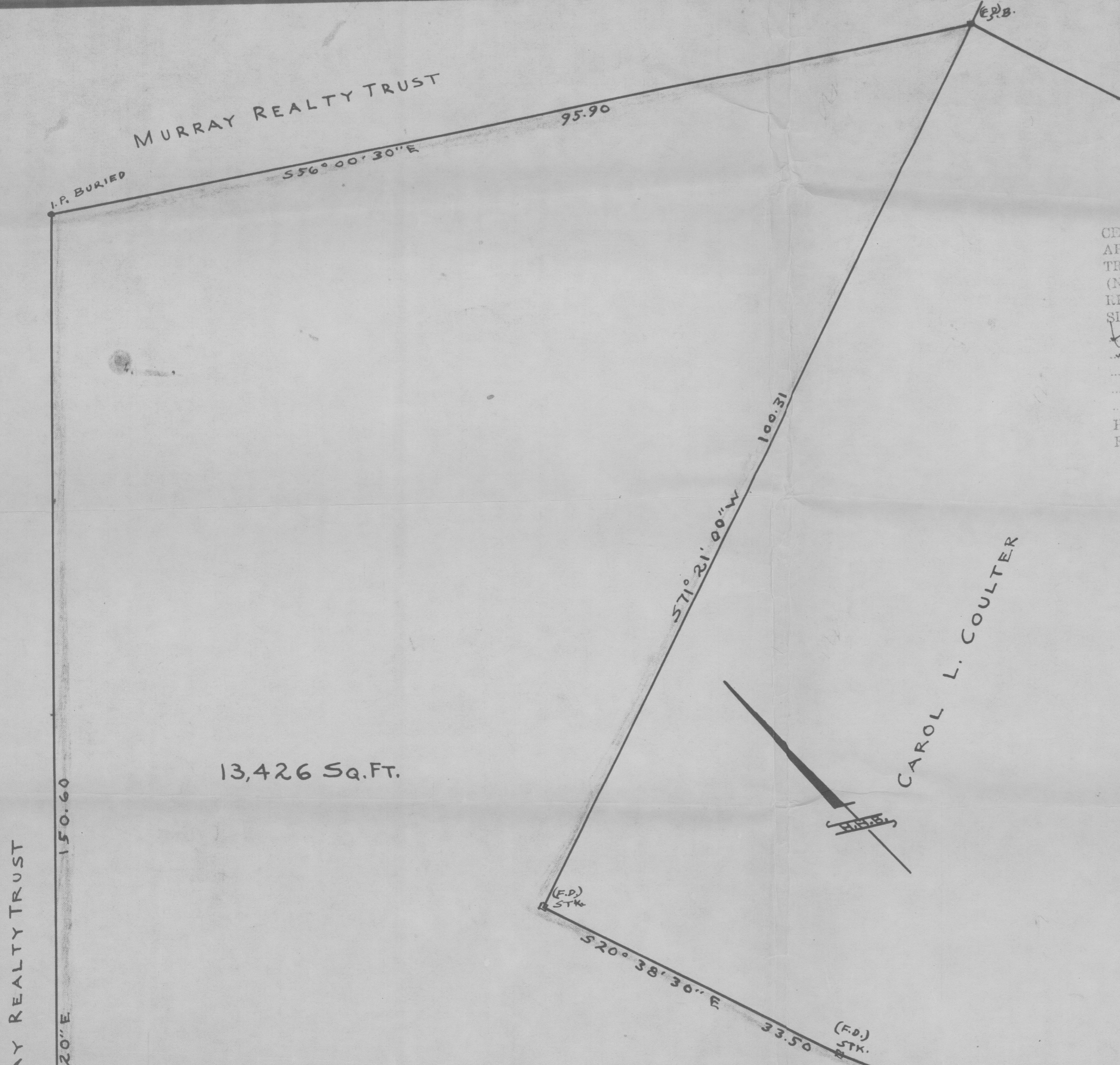
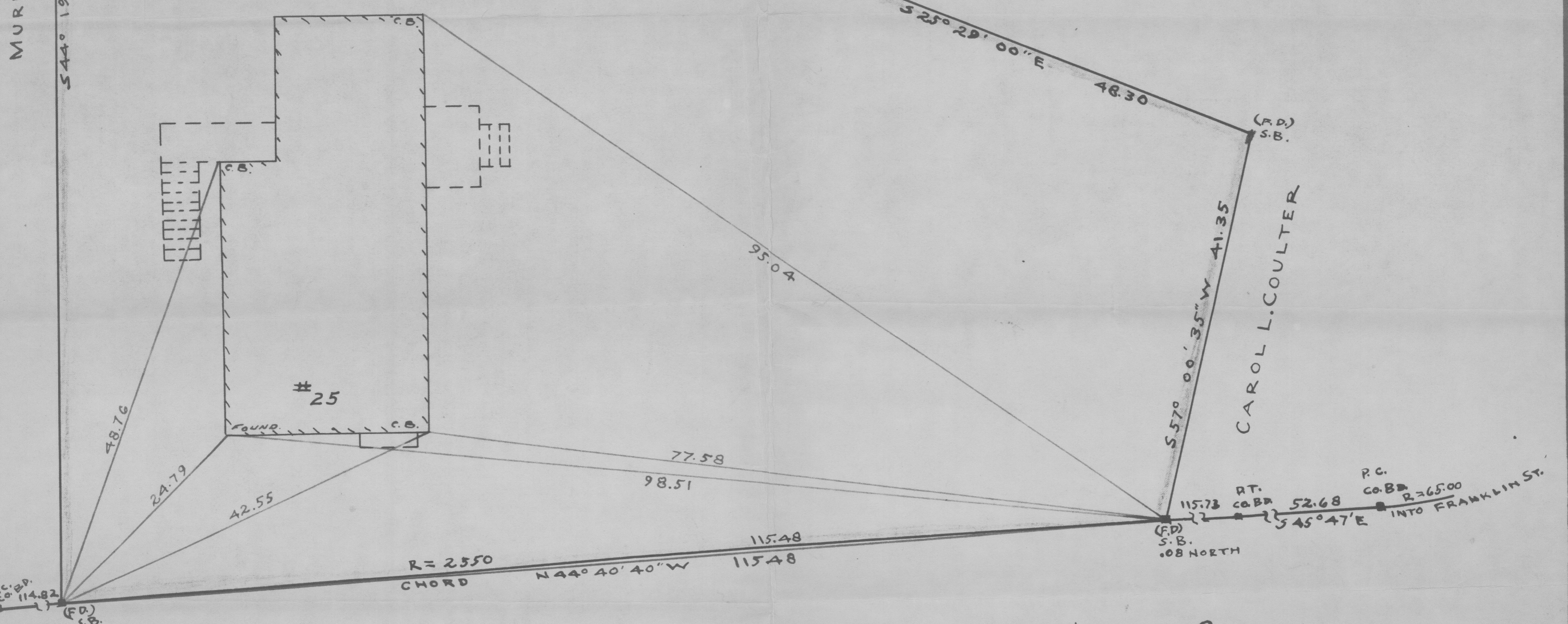


CERTIFICATION OF NON JURISDICTION
 APPROVAL UNDER SUBDIVISION CON-
 TROL LAW NOT REQUIRED.
 (NOT AN APPROVAL AS TO ZONING
 REGULATIONS)
 SIGNATURES:
Harley J. Stevens MAN
George W. Boynton CLERK
Richard H. Anthony
 HOLBROOK PLANNING BOARD
 FILE NO. 311 Date *Oct. 19*, 1961



13,426 Sq.Ft.


BEARING	DIST.	N	S	E	W
N44°19'20"E	150.60	107.75		105.22	
S56°30'00"E	95.90		52.93	79.97	
S71°21'00"W	100.31		32.08		95.04
S20°38'30"E	33.50		31.34	11.81	
S25°29'00"E	48.30		43.60	20.78	
S57°00'35"W	41.35		22.52		34.69
N49°40'40"W	115.48	74.72			88.05
	585.38	182.47	182.47	217.78	217.78



LAND COURT
 PLAN OF LAND IN HOLBROOK
 OWNED BY
 WILLIAM D. & CLAIRE A. MASON
 SCALE 1"=10'
 AUG. 10, 1961
 HAYWARD-HAYWARD & BOYNTON - SURVEYORS
 68 MAIN ST.
 BROCKTON

SOUTH ST., PUBLIC
 50 FT. WIDE

I CERTIFY THAT THIS SURVEY
 WAS MADE IN ACCORDANCE
 WITH THE LAND COURT INSTRUCTIONS
 OF 1959 ON AUG. 10, 1961.
J. C. Boynton
 SURVEYOR



114.73
 110.48
 114.82
 376.03 ok