

Approval under Subdivision  
Control Law not required

Conrad A. Ceeley  
Harold D. Lamson  
John P. Lienesch  
James E. Stanley

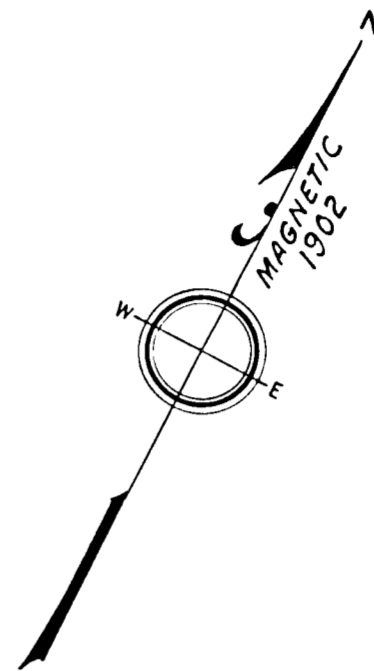
Foxborough Planning Board  
Date: May 7, 1959

Albert & Helen W. Darling  
2488-29

J.H. & L.E. Duquette  
3395-524

Howard C. & Elizabeth S. Morse  
2087-223

Harold E. & Louise S. McKenzie  
1798-532



19,955.6 sq. ft.



punch mark in iron  
bolt in edge of conc.  
sidewalk

drill hole in  
edge of conc.  
sidewalk

R=20.00'  
Δ=90°21'45"  
T=20.13'45"  
L=31.54'

CLARK

(PUBLIC)

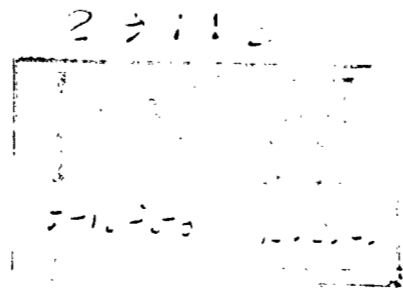

STREET

State Layout of Aug. 21, 1902, and Alteration of Sept. 14, 1954  
CENTRAL STREET (PUBLIC)

I certify that this actual survey was made on the ground  
in accordance with the Land Court Instructions of 1950  
between April 15, 1959, and April 30, 1959

John P. Lienesch  
Surveyor

Date: May 7, 1959



MAP OF LAND  
IN  
FOXBOROUGH, MASSACHUSETTS  
PROPERTY OF  
HAROLD AND MARY WHITTLE

JOHN P. LIENESCH, SURVEYOR  
FOXBORO, MASS.

SCALE 1"=20'

MAY 1959