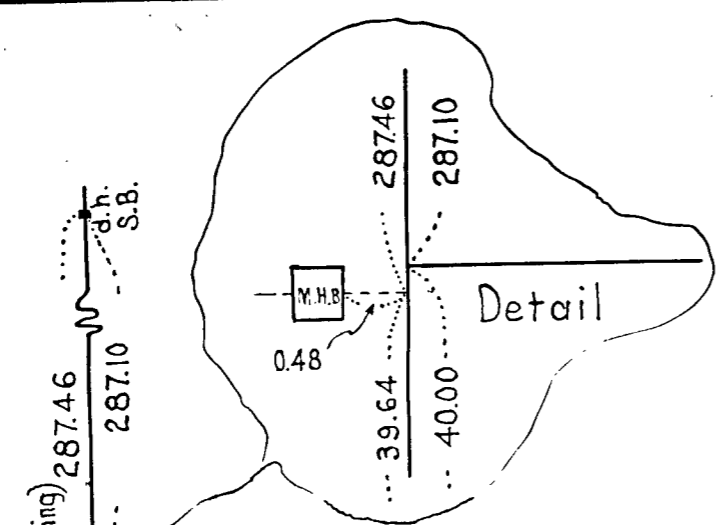
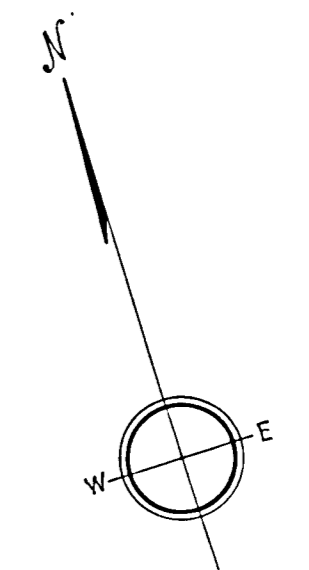


ST.  
State Highway Layout of 1895  
MAIN



TOWN OF WALPOLE

Dorothy I. Farrar



S 72°-41'-00" E 100.00

Area = 8.752 S.F.

S 2°-23'-55" W

Jean

D.

Farrar

81.95

N 17°-15'-00" E 79.19

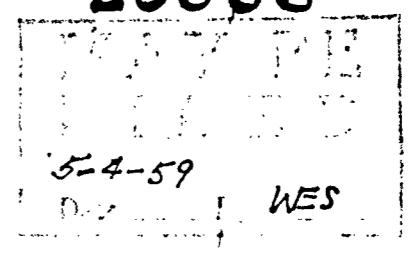
50'

S 72°-41'-00" E 121.00-

Herbert A. Brown et ux.  
Lots 8 & 9, L.C. Plan 12438A

M.H.B. 120.00  
563.12

29086



PLANNING Bd. APPROVAL  
APPROVAL NOT REQUIRED  
DATE: Feb. 2, 1959

*Louis E. Hepler*  
*Walter C. Chickwood*  
*Thomas J. Kennedy*  
*Harold W. Smith*  
*Leo J. Petreall*

I certify that this plan was made from an actual survey on the ground in accordance with the Land Court Requirements of 1950. Between NOV. 2, and Dec. 4, 1953

*Kenneth E. McIntyre*  
Date: Feb. 16, 1959 *Kenneth E. McIntyre*

I certify that Conditions Today are the same as when Surveyed.

PLAN OF LAND  
IN  
WALPOLE, MASSACHUSETTS  
SCALE: 1"=10' DEC. 4, 1953  
Kenneth E. McIntyre, Walpole, Mass.  
Reg. Civil Engineer & Reg. Land Surveyor