

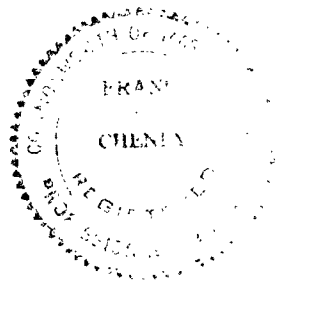
23.16/100 Acres

28988
 MAY 1959
 3-11-59
 Date
 WES
 Plot in Atlas 401
 Plan of Land in
MEDFIELD, MASS.
 Scale: 1 in. = 40 ft.
 Cheney Engineering Co.
 Needham, Mass.
 Dec. 11, 1958
 (Survey closure 1: 22498.)

Approval Under The Subdivision Control Law NOT Required

Charles C. Cain

Planning Board
 Date March 3, 1959



I certify that this survey was made in accordance with Land Court Instructions of 1950.
Frank L. Cheney

Leon M. Bowden and Joseph G. Malkuns, Trustees of the B & M Trust.
 Ld. Ct. Cert. 58807 Plan 27241A Lot 2.
 N 20° 58' 42" W 24.08
 N 19° 20' 59" W 260.49
 N 19° 36' 36" W 439.28
 N 19° 22' 31" W 175.37
 N 21° 12' 17" W 175.28
 N 19° 43' 04" W 170.07
 N 19° 25' 23" W 175.28
 N 18° 45' 31" W 111.19

WINTER ST.
 (Public Width Varies)
 Lot 5. Ld. Ct. 2393E
 See 27241 for connection to S.B. 4

PINE

ST.

28988

Medfield
 Tr. 1

Scale: 1 in. = 40 ft.

Cheney Engineering Co.
 Needham, Mass.

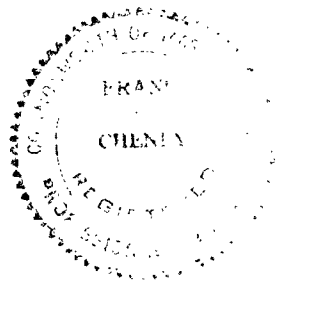

Dec. 11, 1958

(Survey closure 1: 22498.)

Approval Under The Subdivision Control Law NOT Required

Charles C. Cain

Planning Board
 Date March 3, 1959



I certify that this survey was made in accordance with Land Court Instructions of 1950.
Frank L. Cheney

Leon M. Bowden and Joseph G. Malkuns, Trustees of the B & M Trust.
 Ld. Ct. Cert. 58807 Plan 27241A Lot 2.
 N 20° 58' 42" W 24.08
 N 19° 20' 59" W 260.49
 N 19° 36' 36" W 439.28
 N 19° 22' 31" W 175.37
 N 21° 12' 17" W 175.28
 N 19° 43' 04" W 170.07
 N 19° 25' 23" W 175.28
 N 18° 45' 31" W 111.19

WINTER ST.
 (Public Width Varies)
 Lot 5. Ld. Ct. 2393E
 See 27241 for connection to S.B. 4

PINE

ST.

28988

Medfield
 Tr. 1

Scale: 1 in. = 40 ft.

Cheney Engineering Co.
 Needham, Mass.

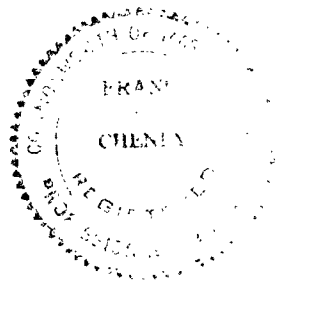
Dec. 11, 1958

(Survey closure 1: 22498.)

Approval Under The Subdivision Control Law NOT Required

Charles C. Cain

Planning Board
 Date March 3, 1959



I certify that this survey was made in accordance with Land Court Instructions of 1950.
Frank L. Cheney