

PLAN OF LOTS RANDOLPH, MASS.

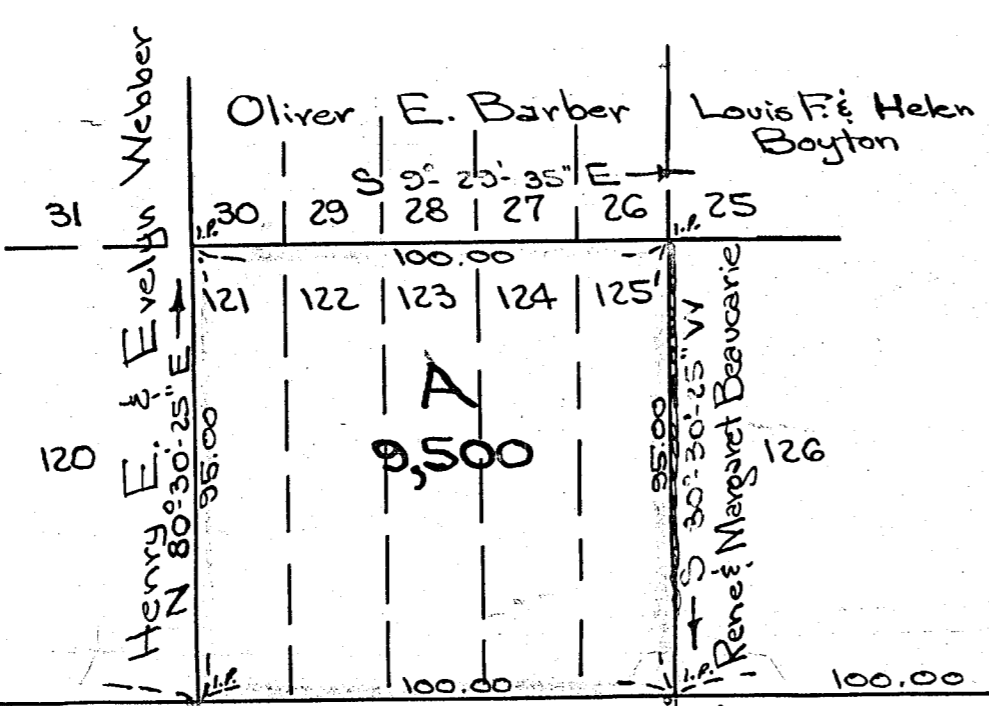
Scale 1"=40' March 10, 1958
L.W. De Celle-Surveyors Inc.
285 Union St.
Randolph, Mass.

Approval of Lots A & B
not required under
the "Sub-division
Control Act."
Randolph Planning Board

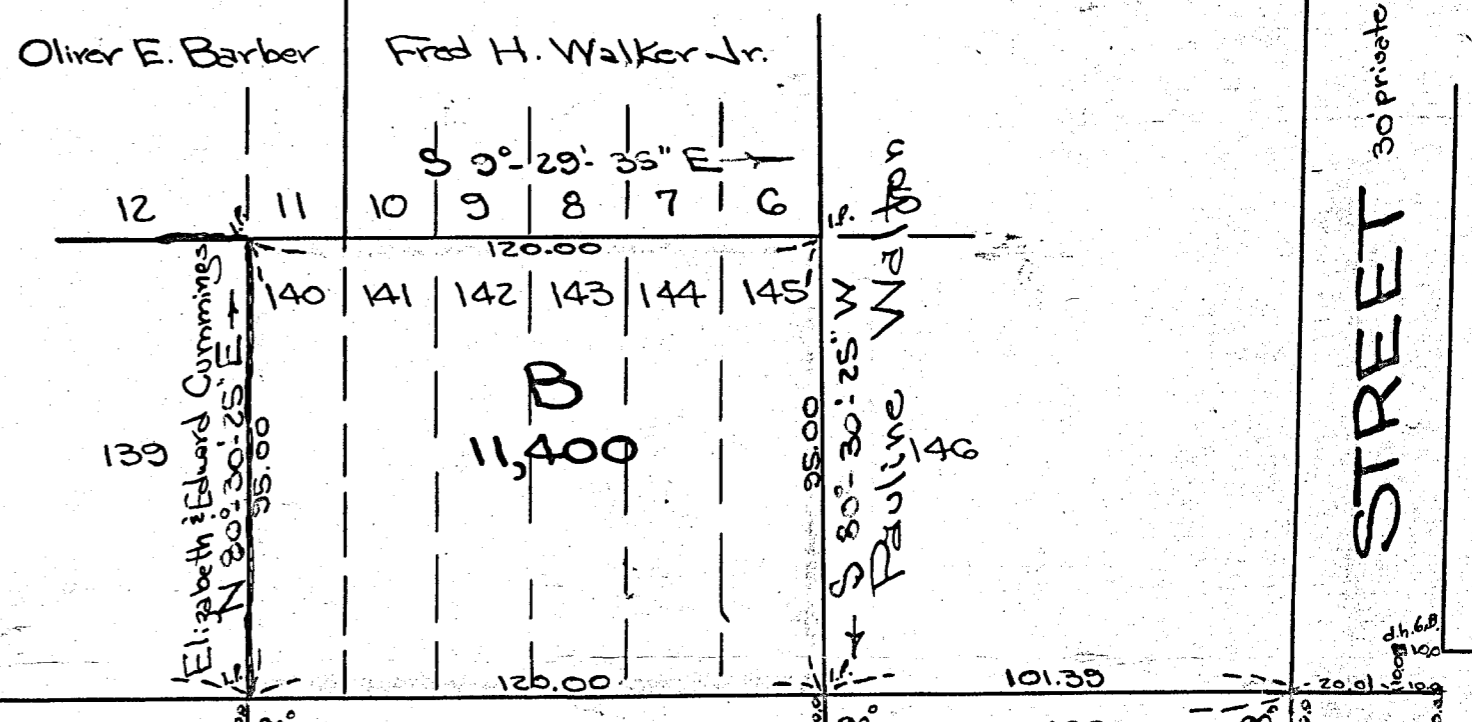
Raymond J. Hall
Leo P. O'Neill
Maurice T. Quinn
Joseph W. Curran



RYAN STREET
30' wide private



CLARK STREET



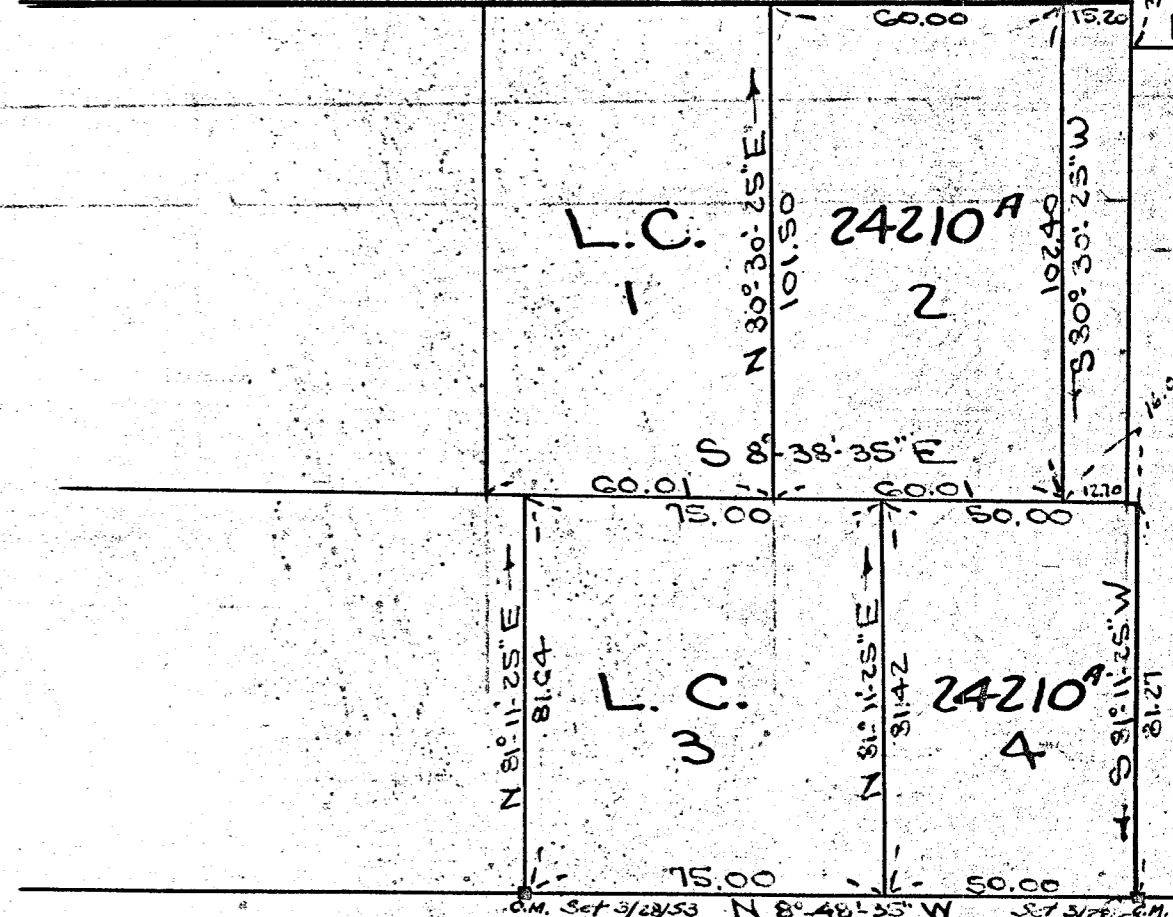
STREET
30' private

ROCKEFELLER STREET

MORGAN ST.
20' private

I HEREBY CERTIFY THAT THIS ACTUAL
SURVEY WAS MADE ON THE GROUND BETWEEN
MARCH 1, AND MARCH 10, 1958 IN ACCORDANCE TO
LAND COURT INSTRUCTIONS OF 1950.

Robert DeCelle March 10, 1958
SURVEYOR: DATE:



HARRIETTE STREET
40' private

HARRIMAN STREET
30' private