


WILLOW AVE.

WATERSTON PUBLIC AVENUE


EBBETT AVE.

PHILLIPS ST.

THORNTON ST.




Mrs. Elizabeth A. Aspling



206
5016 S.F.

Edward J. Spring et ux. Eleanor C.



Charles C. Hodges et ux. Frances M.

John J. Shea et ux. Helen

Plan of Land in Quincy, Mass.
Scale 20 feet to an inch
Jan. 28, 1958
Ernest W. Branch Inc., Civil Eng's
11 Adams Building, Quincy

Approval Under Subdivision
Control Law Not Required
Date: Jan. 27, 1958
Regis. H. Harrington
Director of Planning

I certify that this actual survey was made on
the ground in accordance with Land Court
Instructions of 1950
Jan. 28, 1958 Robert S. Booth, Jr. Engineer

40.00

40.00

205.00

159.25

80.07

N 39°00'00"E
50.00

N 51°00'00"E
104.67

N 51°00'00"W
100.00

40.00

80.07

80.07

80.07

0.26 Back
S.M.

11.77

18.94

50.00

50.00

50.00

50.00

50.00

50.00

50.00

50.00

50.00

50.00

50.00

50.00

50.00

50.00

50.00

50.00

50.00

50.00

50.00

50.00

50.00

50.00

50.00

50.00

50.00

50.00

50.00

50.00

50.00

S 73°54'03"W

2.76

2.76

2.76

2.76

2.76

2.76

2.76

2.76

2.76

2.76

2.76

2.76

2.76

2.76

2.76

2.76

0.26 Back
S.M.

0.26 Back
S.M.

0.26 Back
S.M.

0.26 Back
S.M.

0.26 Back
S.M.

0.26 Back
S.M.

0.26 Back
S.M.

0.26 Back
S.M.

0.26 Back
S.M.

0.26 Back
S.M.

0.26 Back
S.M.

0.26 Back
S.M.

0.26 Back
S.M.

0.26 Back
S.M.

0.26 Back
S.M.

0.26 Back
S.M.

0.26 Back
S.M.

0.26 Back
S.M.

0.26 Back
S.M.

0.26 Back
S.M.

0.26 Back
S.M.

0.26 Back
S.M.

0.26 Back
S.M.

0.26 Back
S.M.