

12120A

ST.

County layout of 1888, 50 feet wide.

WALNUT

WHITTIER


RD.

Ethel G. MacLeod et al.
Verta I. Haines

L.C. No. 12853 A

Az. 187° 54' 55" →
162.60

S.B. R=500.00 Δ=10° 26' 09" T=45.66
91.07
95.66



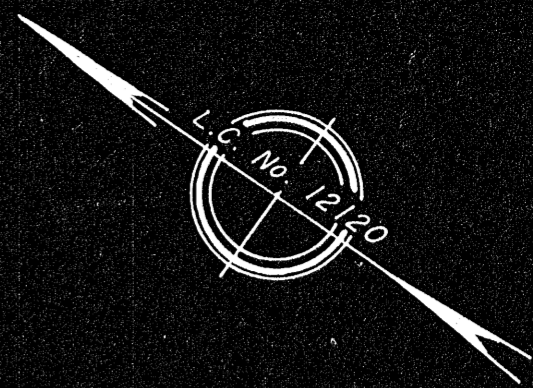
Joseph C. Daley
(Sub. Pet.)

148.19 sq. ft.
3

88.37

78.00
Az. 281° 35' 10" →

Mabel C. Deming
L.C. No. 12853 A




Az. 5° 15' 56" →

158.46

Az. 92° 57' 00" →
105.30 (bd. to bd.)
105.26 (bd. to P.C.)

88.00



Vincent Pignatiello et ux.
Italia Pignatiello
(Sub. Pet.)

13119 sq. ft.
2

77.62

74.50

Az. 272° 42' 15" →

Approval under the Subdivision Control Law is not required.

Date: MAY 10, 1954

Delio Juliano

John O. Rhyme

John P. Corcoran

Robert D. Plonka

A majority of the Board.

Planning Board

Edward L Ford

I certify that this actual survey was made on the ground in accordance with the Land Court instructions of 1950 on April 15, 1954.

Kenneth B. Oates
Engineer



Plan of Land in
WELLESLEY, MASS.

Scale 20 feet to an inch.
May 8, 1954

Kenneth B. Oates, Engineer
10 Morton St.
Watertown, Mass.



See Land Court Case No. 12120

Azimuths taken from L.C. Plan No. 12120A

12120A